

NOTICE TO MARINERS

Issue date: 04/11/2020

1. Cable Protection Operations.

Please be advised that Moray Offshore Windfarm (East) Limited (Moray East) are planning to commence cable protection operations post export cable installation work scope circa 16th of November 2020 within the bounds of Moray East Offshore Windfarm Offshore export cable route and site 1 (offshore windfarm area)

The work will comprise of rock dumping from the Flintstone via fall pipe, area coverage at each location is shown in Figure 2, 3 and 4 plus coordinates in table 1 below.

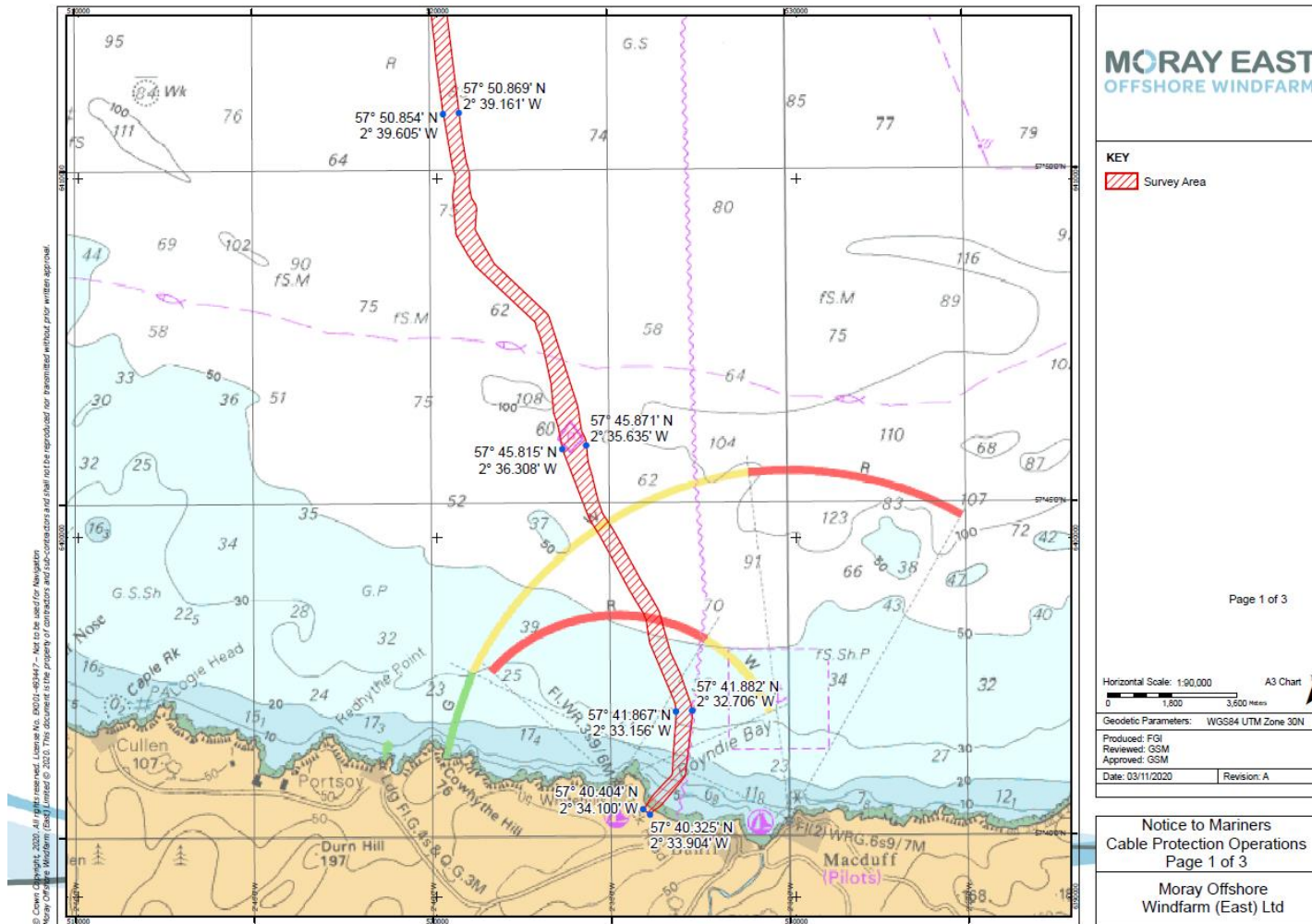
Figure 1. Cable Protection/Rock Installation Vessel

Flintstone	
General Description and Dimensions:	LOA: 154.6 m, Beam: 32.23 m, Draught: 7.74 m
Call Sign:	PBZD
MMSI:	245861000
On Board Contact:	Mob: +494215172191963
Offshore Manager / Party Chief:	Vessel Master
E-mail:	captain.flintstone@ships.deme-group.com
Onshore Representative:	Andy Small



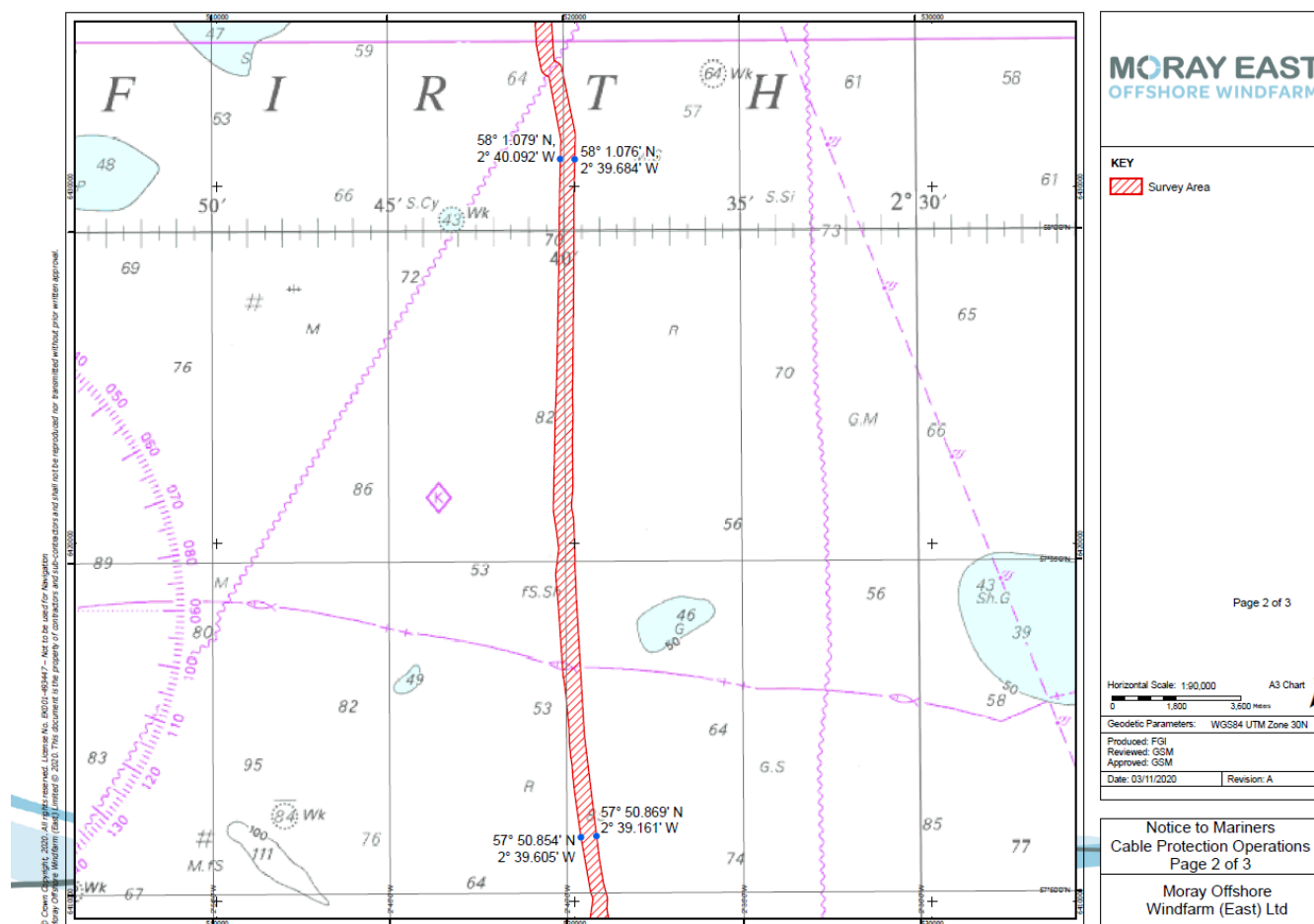
8460001-PC0010-MWE-NTM-042

Figure 2. Nearshore Cable Protection Areas



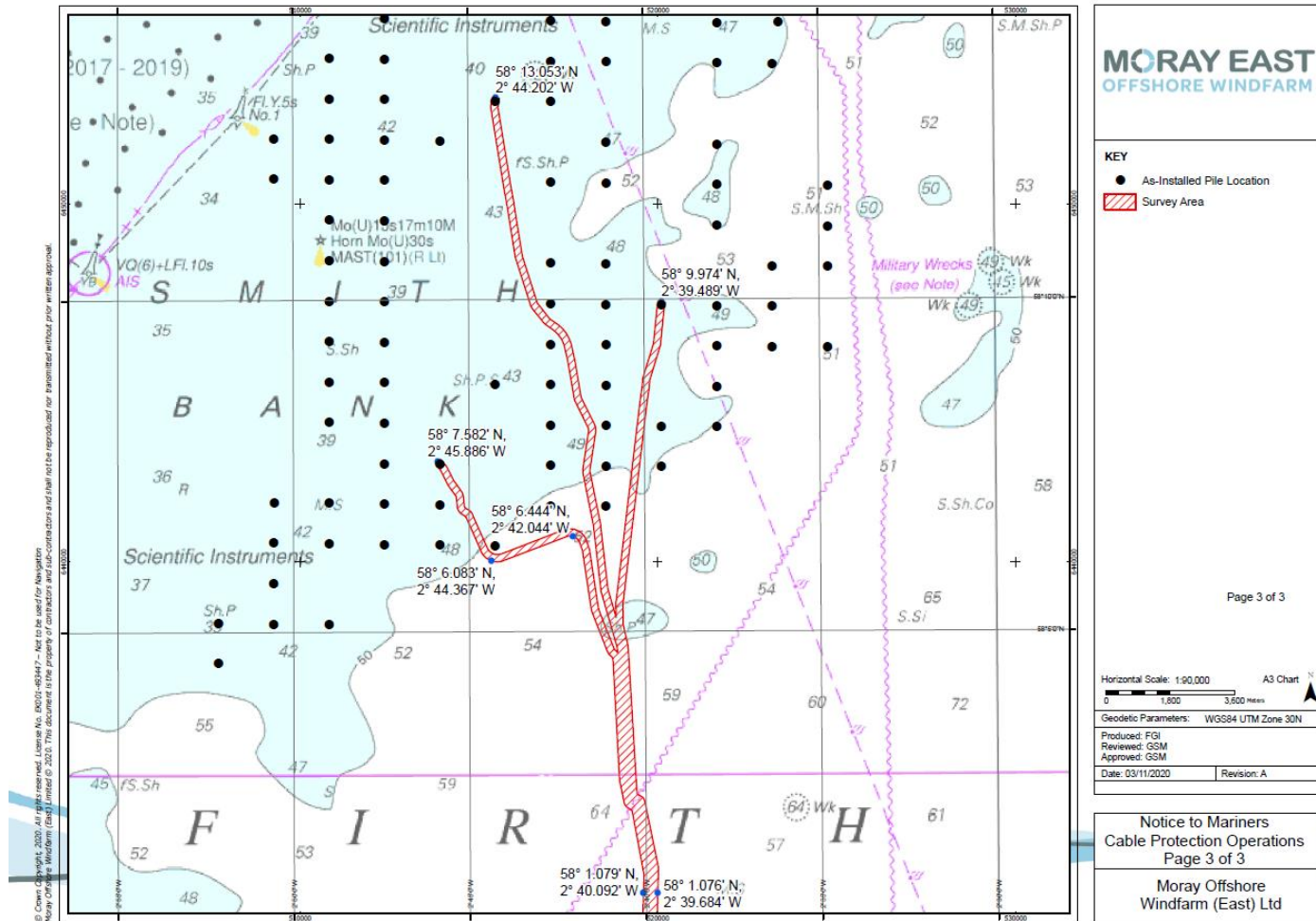
8460001-PC0010-MWE-NTM-042

Figure 3. Mid Cable route protection area



8460001-PC0010-MWE-NTM-042

Figure 4. Site 1 Cable Protection Areas



WGS84 UTM Zone 30 N		
Id	Latitude	Longitude
1	58° 7.582' N	2° 45.886' W
2	58° 13.053' N	2° 44.202' W
3	58° 9.974' N	2° 39.489' W
4	58° 6.083' N	2° 44.367' W
5	58° 6.444' N	2° 42.044' W
6	58° 1.079' N	2° 40.092' W
7	58° 1.076' N	2° 39.684' W
8	57° 50.854' N	2° 39.605' W
9	57° 50.869' N	2° 39.161' W
10	57° 40.404' N	2° 34.100' W
11	57° 45.815' N	2° 36.308' W
12	57° 45.871' N	2° 35.635' W
13	57° 41.882' N	2° 32.706' W
14	57° 40.325' N	2° 33.904' W
15	57° 41.867' N	2° 33.156' W

Table 1. Positions expanded from drawings.

2. General Safety Advice

Please be aware that by virtue of its mode of operation the Flintstone will be Restricted in her Ability to Manoeuvre (RAM) as defined under COLREGs (International Regulations for Preventing Collisions at Sea 1972, Rule 3). Masters of vessels are therefore requested to maintain their vessels and gears at a minimum safe distance from the vessel of **500 metres** when it is undertaking work and showing the appropriate shapes and lights in accordance with COLREGs Rule 18.

Further updates, final Buoy position and Weekly notice of operations can be accessed in the Moray East Website

<http://www.morayoffshore.com/moray-east/the-project/notices-to-mariners/>

3. Contact details

CONTACT DETAILS	
<p>Marine Coordination Centre 24/7 Gary Smiles – Lead Marine Coordinator Email: garysmiles.morayeast@morayeast.com Tel : +44 7918750025/01346 511838</p>	<p>For fisheries related matters Alex Winrow-Giffin – Brown and May Marine Ltd. Email: alex@brownmay.com Tel : +44 1379 872148 / +44 7760 160039</p>