

MORAY EAST WEEKLY NOTICE OF OPERATIONS	Issue Date	30/12/2019
	Ref: 8460001-PC0010-MWE-REP-0043	Rev: 01

Work Planned for the Period 30.12.2019 to 05.01.2020

Construction work for Moray East Offshore Wind Farm commenced on the 18th May 2019.

The key aim of the Weekly Notice of Operations is to give a global view of activities and vessels involved. Questions regarding the operations will be welcome preferably well in advance of each construction activity.

Moray East is developing the Moray East Offshore Wind Farm in the Outer Moray Firth on the south eastern area of the Smith Bank located to the north of the Aberdeenshire and Moray coast. The development will consist of 100 offshore wind turbines (WTGs) (with a total capacity of approximately 950 MW) and three Offshore Substation Platforms (OSPs). Water depths in the Moray East site range from approximately 38 m below LAT to 54 m below LAT. The generated power will be transmitted to the grid via three subsea export cable circuits to the landfall location at Inverboynadie bay on the Aberdeenshire coast. The onshore export cables continue underground to the Moray East substation currently under construction near New Deer. The Moray East offshore development boundary is shown in black on Figure 1 below. Details of location of work activities within this area will be provided as work progresses.



Figure 1 - Moray East Offshore Development Boundary

MORAY EAST WEEKLY NOTICE OF OPERATIONS	Issue Date	30/12/2019
	Ref: 8460001-PC0010-MWE-REP-0043	Rev: 01

It is currently anticipated that weather permitting offshore construction works will be carried out year-round and on a continuous basis (i.e. 24 hour working, seven days a week) unless notified otherwise.

Moray East's Marine Coordination Centre in Fraserburgh is manned 24 hours, 7 days per week.

The construction works, which have commenced from the 18th May 2019, are as follows:

- Piling operations (detailed in this notice);
- Guard vessel duties (detailed in this notice);
- Horizontal Directional Drilling (HDD) works (detailed in this notice); and
- Deployment / Recovery of University of Aberdeen Noise Recorders (detailed in this notice).

1 Contact Details for Marine Coordination

The following contact can provide more information if required. Please note that specific queries can also be addressed to the relevant vessel or shore based representative.

Telephone Number (Day Operations)	+44 (0) 778 706 5714
Emergency Contact (24/7)	+44 (0) 1346 511 838
Marine Coordinator Email	MarineCoordination.MORAYEAST@Morayeast.com
Address	Dalrymple Hall, Dalrymple St, Fraserburgh, AB43 9BD

2 Completed Operations

2.1 Moray East Construction Markers

Moray East has completed the deployment of nine construction marker buoys around the Moray East site. The marker buoys will remain in place until after construction of the Moray East Offshore Wind Farm is complete. The co-ordinates for the as-built marker buoys are provided in the Table 1 below.

Table 1 – Marker buoy locations

Name	WGS84		WGS84 UTM Zone 30N	
	Latitude (dms)	Longitude (dms)	Easting (m)	Northing (m)
Buoy 1 - North Cardinal Buoy, Pillar shaped with a north cardinal shaped top mark, exhibiting a Quick (Q) White (W) light character and AIS.	58° 18' 6.600" N	2° 41' 4.800" W	518481.96	6462358.27
Buoy 2 - Special Mark Buoy, Pillar shaped with a yellow 'x' shaped top mark, exhibiting a Fl Y 5s light character.	58° 16' 48.300" N	2° 37' 55.380" W	521579.08	6459952.33

MORAY EAST WEEKLY NOTICE OF OPERATIONS	Issue Date	30/12/2019
	Ref: 8460001-PC0010-MWE-REP-0043	Rev: 01

Name	WGS84		WGS84 UTM Zone 30N	
	Latitude (dms)	Longitude (dms)	Easting (m)	Northing (m)
Buoy 3 - Special Mark Buoy, Pillar shaped with a yellow 'x' shaped top mark, exhibiting a Fl Y 5s light character.	58° 15' 8.460" N	2° 35' 57.300" W	523521.05	6456875.58
Buoy 4 - East Cardinal Buoy, Pillar shaped with an east cardinal shaped top mark, exhibiting a Very (V) Q (3) 5 second (s) W light character and AIS.	58° 10' 44.10" N	2° 32' 45.85" W	526697.39	6448719.65
Buoy 5 - Special Mark Buoy, Pillar shaped with a yellow 'x' shaped top mark, exhibiting a Fl Y 5s light character.	58° 7' 49.680" N	2° 35' 20.640" W	524201.44	6443309.27
Buoy 6 - Special Mark Buoy, Pillar shaped with a yellow 'x' shaped top mark, exhibiting a Fl Y 5s light character.	58° 6' 43.980" N	2° 38' 19.860" W	521280.40	6441260.65
Buoy 7 - Special Mark Buoy, Pillar shaped with a yellow 'x' shaped top mark, exhibiting a Fl Y 5s light character.	58° 4' 57.240" N	2° 47' 9.360" W	512624.16	6437922.64
Buoy 8 – South Cardinal, Pillar shaped with a south cardinal shaped top mark, exhibiting a V Q (6) + L Fl 10s W light character and AIS.	58° 4' 1.140" N	2° 52' 6.660" W	507757.35	6436175.21
Buoy 9 - Special Mark Buoy, Pillar shaped with a yellow 'x' shaped top mark, exhibiting a Fl Y 5s light character.	58° 8' 37.080" N	2° 50' 37.080" W	509205.67	6444712.15

MORAY EAST WEEKLY NOTICE OF OPERATIONS	Issue Date	30/12/2019
	Ref: 8460001-PC0010-MWE-REP-0043	Rev: 01



Figure 2 - Layout of demarcation buoyage

3 Piling Operations

GeoSea NV Geotechnical & Offshore Solutions have been contracted by Moray East to carry out pile foundation installation at the Moray East site. The vessels associated with the planned works are detailed in Section 3.1 below.

The piling operations commenced on the 19th May 2019 and are scheduled to take place over a period of approximately 11 months. Information on the WTG and OSP foundation locations in the Moray East site and the piling operations anticipated in the next four weeks are provided in Sections 3.2 and 3.4 below.

MORAY EAST WEEKLY NOTICE OF OPERATIONS	Issue Date	30/12/2019
	Ref: 8460001-PC0010-MWE-REP-0043	Rev: 01

3.1 Vessels associated with the planned works

3.1.1 Pin Pile Support Vessel

MV Normand Service	
General Description and Dimensions:	DP 2 PSV vessel LOA: 88.0 m, Beam: 18.0 m, Draught: 4.5 m
Call Sign:	LAFR8
MMSI:	257062690
On Board Contact:	VSAT: +44 203 608 9617
Offshore Manager / Party Chief:	Vessel Master
E-mail:	master@service.solstad.com
Onshore Representative:	Edward Maycock



MORAY EAST WEEKLY NOTICE OF OPERATIONS	Issue Date	30/12/2019
	Ref: 8460001-PC0010-MWE-REP-0043	Rev: 01

3.1.2 Pin Pile Installation

MV Apollo	
General Description and Dimensions:	Offshore Heavy Lift DP2 jack up vessel LOA: 89 m, Beam: 45 m, Draught: 15 m
Call Sign:	LXBP
MMSI:	253586000
On Board Contact:	Mob: +32 470 783 880
Offshore Manager / Party Chief:	Vessel Master
E-mail:	captain.apollo@ships.deme-group.com
Onshore Representative:	Edward Maycock



MORAY EAST WEEKLY NOTICE OF OPERATIONS	Issue Date	30/12/2019
	Ref: 8460001-PC0010-MWE-REP-0043	Rev: 01

3.2 Foundation Locations

Foundation locations for piling operations are shown in Table 2 below. Locations where piling has been completed are highlighted in Figure 3 – Turbine location map.

Table 2 – WTG locations and Installation Status

Turbine ID	Latitude (DD MM.mmm)	Longitude (DD MM.mmm)	Piling Complete
ME-A01	58° 4.550' N	2° 52.147' W	19/08/2019
ME-A02	58° 5.158' N	2° 52.144' W	13/10/2019
ME-B02	58° 5.147' N	2° 50.570' W	02/11/2019
ME-B03	58° 5.755' N	2° 50.567' W	20/11/2019
ME-B04	58° 6.364' N	2° 50.564' W	01/09/2019
ME-B05-OFF	58° 6.967' N	2° 50.544' W	14/10/2019
ME-B13	58° 11.838' N	2° 50.540' W	01/11/2019
ME-B14	58° 12.446' N	2° 50.538' W	09/07/2019
ME-C05	58° 6.961' N	2° 48.986' W	30/08/2019
ME-C07	58° 8.177' N	2° 48.980' W	17/10/2019
ME-C08	58° 8.785' N	2° 48.977' W	
ME-C09	58° 9.394' N	2° 48.973' W	17/10/2019
ME-C10	58° 10.002' N	2° 48.970' W	29/10/2019
ME-C11	58° 10.610' N	2° 48.967' W	30/10/2019
ME-C12	58° 11.218' N	2° 48.964' W	31/10/2019
ME-C13	58° 11.826' N	2° 48.961' W	
ME-C14	58° 12.435' N	2° 48.958' W	08/07/2019
ME-C15	58° 13.043' N	2° 48.955' W	10/07/2019
ME-C16	58° 13.651' N	2° 48.951' W	12/07/2019
ME-D04	58° 6.341' N	2° 47.414' W	
ME-D05	58° 6.949' N	2° 47.410' W	16/12/2019
ME-D07	58° 8.166' N	2° 47.403' W	
ME-D08	58° 8.774' N	2° 47.399' W	07/12/2019
ME-D09	58° 9.382' N	2° 47.396' W	07/12/2019
ME-D10	58° 9.990' N	2° 47.392' W	04/12/2019
ME-D11	58° 10.598' N	2° 47.389' W	
ME-D12	58° 11.207' N	2° 47.385' W	
ME-D13	58° 11.815' N	2° 47.381' W	06/12/2019
ME-D14	58° 12.423' N	2° 47.378' W	
ME-D15	58° 13.031' N	2° 47.374' W	13/11/2019
ME-D16	58° 13.639' N	2° 47.371' W	11/07/2019
ME-D17	58° 14.248' N	2° 47.367' W	13/07/2019
ME-E04	58° 6.329' N	2° 45.838' W	17/11/2019
ME-E05	58° 6.937' N	2° 45.834' W	18/11/2019
ME-E19	58° 15.452' N	2° 45.778' W	14/07/2019

MORAY EAST WEEKLY NOTICE OF OPERATIONS	Issue Date	30/12/2019
	Ref: 8460001-PC0010-MWE-REP-0043	Rev: 01

Turbine ID	Latitude (DD MM.mmm)	Longitude (DD MM.mmm)	Piling Complete
ME-F04	58° 6.317' N	2° 44.263' W	
ME-F21	58° 16.656' N	2° 44.187' W	16/07/2019
ME-G05	58° 6.913' N	2° 42.683' W	01/12/2019
ME-G06	58° 7.521' N	2° 42.678' W	
ME-G07	58° 8.129' N	2° 42.673' W	24/08/2019
ME-G09	58° 9.345' N	2° 42.663' W	07/08/2019
ME-G10	58° 9.954' N	2° 42.658' W	18/08/2019
ME-G11	58° 10.562' N	2° 42.653' W	
ME-G13	58° 11.778' N	2° 42.643' W	05/07/2019
ME-G15	58° 12.995' N	2° 42.633' W	27/06/2019
ME-G16	58° 13.603' N	2° 42.629' W	24/06/2019
ME-G17	58° 14.211' N	2° 42.624' W	17/06/2019
ME-G18	58° 14.819' N	2° 42.619' W	16/06/2019
ME-G19	58° 15.428' N	2° 42.614' W	09/06/2019
ME-G20	58° 16.036' N	2° 42.609' W	
ME-G21	58° 16.644' N	2° 42.604' W	22/07/2019
ME-G22	58° 17.252' N	2° 42.599' W	17/07/2019
ME-H05	58° 6.900' N	2° 41.107' W	30/11/2019
ME-H06	58° 7.508' N	2° 41.102' W	25/12/2019
ME-H07	58° 8.116' N	2° 41.096' W	24/12/2019
ME-H08	58° 8.724' N	2° 41.091' W	18/12/2019
ME-H09	58° 9.333' N	2° 41.086' W	05/08/2019
ME-H10	58° 9.941' N	2° 41.080' W	
ME-H13	58° 11.765' N	2° 41.064' W	04/07/2019
ME-H14	58° 12.374' N	2° 41.059' W	28/06/2019
ME-H16	58° 13.590' N	2° 41.048' W	23/06/2019
ME-H17	58° 14.198' N	2° 41.042' W	19/06/2019
ME-H18	58° 14.806' N	2° 41.037' W	08/08/2019
ME-H19	58° 15.415' N	2° 41.032' W	08/06/2019
ME-H20	58° 16.023' N	2° 41.026' W	24/07/2019
ME-H21	58° 16.631' N	2° 41.021' W	21/07/2019
ME-H22	58° 17.239' N	2° 41.015' W	18/07/2019
ME-I06	58° 7.495' N	2° 39.526' W	23/10/2019
ME-I07	58° 8.103' N	2° 39.520' W	26/12/2019
ME-I19	58° 15.401' N	2° 39.450' W	05/06/2019
ME-I20	58° 16.010' N	2° 39.444' W	07/06/2019
ME-J07	58° 8.090' N	2° 37.943' W	23/08/2019
ME-J08	58° 8.698' N	2° 37.937' W	22/08/2019
ME-J09	58° 9.306' N	2° 37.930' W	
ME-J10	58° 9.914' N	2° 37.924' W	04/08/2019
ME-J12	58° 11.131' N	2° 37.912' W	

MORAY EAST WEEKLY NOTICE OF OPERATIONS	Issue Date	30/12/2019
	Ref: 8460001-PC0010-MWE-REP-0043	Rev: 01

Turbine ID	Latitude (DD MM.mmm)	Longitude (DD MM.mmm)	Piling Complete
ME-J13	58° 11.739' N	2° 37.905' W	02/07/2019
ME-J14	58° 12.347' N	2° 37.899' W	30/06/2019
ME-J16	58° 13.563' N	2° 37.886' W	21/06/2019
ME-J17	58° 14.172' N	2° 37.880' W	02/06/2019
ME-J18	58° 14.780' N	2° 37.874' W	20/06/2019
ME-J19-OFF	58° 15.383' N	2° 37.887' W	
ME-K09	58° 9.292' N	2° 36.353' W	28/12/2019
ME-K10	58° 9.900' N	2° 36.346' W	29/07/2019
ME-K11	58° 10.509' N	2° 36.339' W	29/07/2019
ME-K16	58° 13.550' N	2° 36.306' W	31/05/2019
ME-K17-OFF	58° 14.189' N	2° 36.133' W	30/05/2019
ME-L09	58° 9.278' N	2° 34.775' W	27/07/2019
ME-L11	58° 10.494' N	2° 34.761' W	27/07/2019
ME-L12	58° 11.103' N	2° 34.754' W	25/07/2019
ME-L13	58° 11.711' N	2° 34.747' W	30/12/2019
ME-E18	58° 14.844' N	2° 45.782' W	14/07/2019
ME-E14	58° 12.411' N	2° 45.798' W	07/07/2019
ME-I18	58° 14.793' N	2° 39.455' W	17/08/2019
ME-F08	58° 8.750' N	2° 44.245' W	29/08/2019
ME-G08	58° 8.737' N	2° 42.668' W	23/12/2019
ME-H11	58° 10.549' N	2° 41.075' W	22/12/2019
ME-C04	58° 6.353' N	2° 48.989' W	21/10/2019
ME-C02	58° 5.136' N	2° 48.995' W	06/11/2019
ME-D06	58° 7.557' N	2° 47.407' W	15/12/2019
ME-OSP1	58° 7.546' N	2° 45.830' W	21/08/2019
ME-OSP2	58° 13.007' N	2° 44.214' W	19/08/2019
ME-OSP3	58° 9.928' N	2° 39.502' W	20/08/2019

MORAY EAST WEEKLY NOTICE OF OPERATIONS	Issue Date	30/12/2019
	Ref: 8460001-PC0010-MWE-REP-0043	Rev: 01

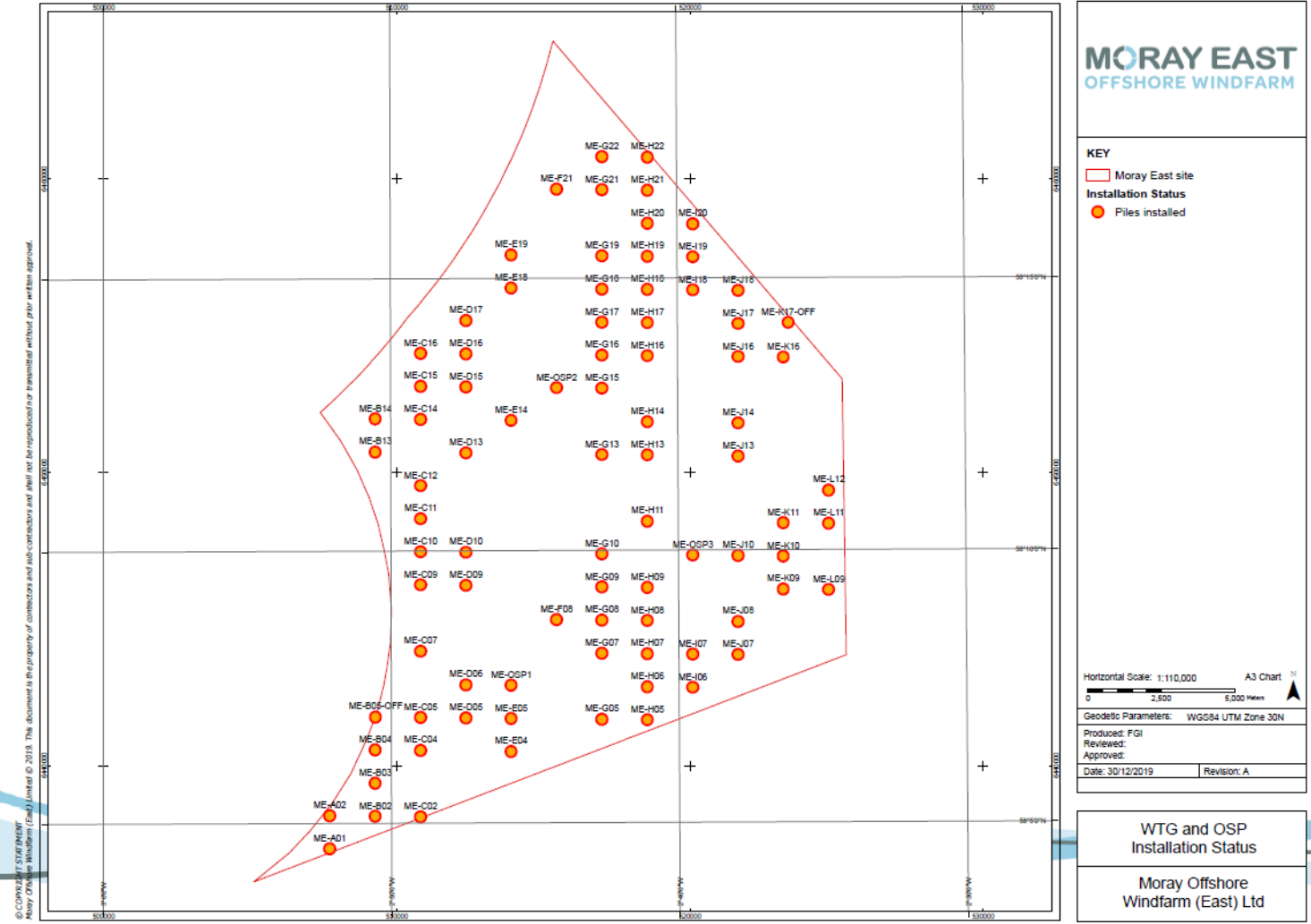


Figure 3 – Turbine location and Installation Status

MORAY EAST WEEKLY NOTICE OF OPERATIONS	Issue Date	30/12/2019
	Ref: 8460001-PC0010-MWE-REP-0043	Rev: 01

3.3 Piling Operations

Pile foundations will be installed by the Heavy Lift Vessel (HLV) Apollo which will arrive at the proposed foundation installation location and will be positioned in readiness for the foundation installation works. This will involve the vessel entering DP2 and then jacking up to operational draft.

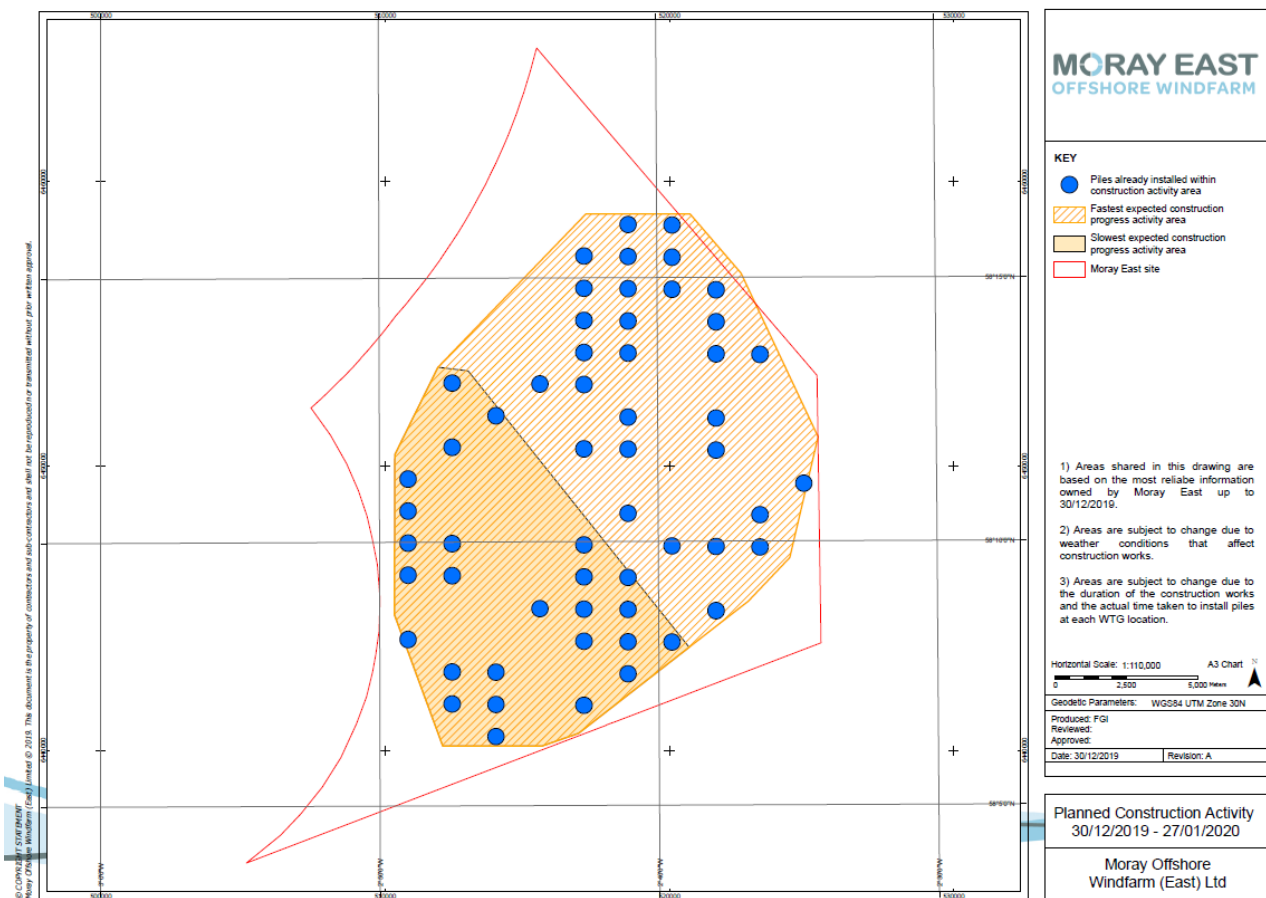
Pile foundations will be installed by the use of a Pile Installation Template which is attached to the vessel legs and deployed beneath the vessel. All 3 pin piles will be stabbed into the seabed through the piling temple then driven to target depth in readiness for the Jacket installation.

The Piling Template will then be recovered to the Apollo, then she will relocate to the next location for installation.

3.4 Piling works for the month ahead

Piling works are expected to take place for the next four weeks from the date of this notice in the area highlighted in yellow in Figure 4 below. Construction works could take place out of this area due to unforeseen circumstances.

Figure 4 – Piling activity area expected for between 23rd December and 20th January 2020



MORAY EAST WEEKLY NOTICE OF OPERATIONS	Issue Date	30/12/2019
	Ref: 8460001-PC0010-MWE-REP-0043	Rev: 01

The latitude and longitude for the piling activities in the above highlighted area is referenced in the Table 3 below.

Table 3 – Coordinates for piling activity area expected for between 30th December and 27th January 2020

Fastest expected construction progress activity area

ID	Latitude (DMS)	Longitude (DMS)	Latitude (DM)	Longitude (DM)
1	58° 11' 41.005" N	2° 49' 26.402" W	58° 11.683' N	2° 49.440' W
2	58° 13' 20.247" N	2° 47' 53.142" W	58° 13.337' N	2° 47.886' W
3	58° 16' 13.890" N	2° 42' 32.899" W	58° 16.231' N	2° 42.548' W
4	58° 15' 5.599" N	2° 36' 58.536" W	58° 15.093' N	2° 36.976' W
5	58° 11' 59.118" N	2° 34' 14.766" W	58° 11.985' N	2° 34.246' W
6	58° 9' 41.998" N	2° 35' 17.328" W	58° 9.700' N	2° 35.289' W
7	58° 6' 23.307" N	2° 42' 53.475" W	58° 6.388' N	2° 42.891' W
8	58° 8' 39.244" N	2° 49' 28.704" W	58° 8.654' N	2° 49.478' W
9	58° 6' 9.061" N	2° 44' 12.086" W	58° 6.151' N	2° 44.201' W
10	58° 6' 9.451" N	2° 47' 45.149" W	58° 6.158' N	2° 47.752' W
11	58° 16' 13.324" N	2° 38' 48.214" W	58° 16.222' N	2° 38.804' W

Slowest expected construction progress activity area

ID	Latitude (DMS)	Longitude (DMS)	Latitude (DM)	Longitude (DM)
1	58° 11' 41.005" N	2° 49' 26.402" W	58° 11.683' N	2° 49.440' W
2	58° 13' 20.247" N	2° 47' 53.142" W	58° 13.337' N	2° 47.886' W
3	58° 13' 15.849" N	2° 46' 48.029" W	58° 13.264' N	2° 46.800' W
4	58° 8' 0.474" N	2° 38' 54.848" W	58° 8.008' N	2° 38.914' W
5	58° 6' 23.307" N	2° 42' 53.475" W	58° 6.388' N	2° 42.891' W
6	58° 8' 39.244" N	2° 49' 28.704" W	58° 8.654' N	2° 49.478' W
7	58° 6' 9.061" N	2° 44' 12.086" W	58° 6.151' N	2° 44.201' W
8	58° 6' 9.451" N	2° 47' 45.149" W	58° 6.158' N	2° 47.752' W

The above figure and coordinates for the area where piling works are expected in the month ahead will be updated on a weekly basis through the Weekly Notice of Operations together with an update on the planned piling operations.

MORAY EAST WEEKLY NOTICE OF OPERATIONS	Issue Date	30/12/2019
	Ref: 8460001-PC0010-MWE-REP-0043	Rev: 01

4 Guard Vessels

Kinnaird Marine Limited has been appointed by Moray East to provide guard vessels during the piling campaign. Apart from times of extreme weather, there will always be at least one guard vessel on station during piling operations. The guard vessel’s primary duty is security of the construction site by informing and warning non-construction vessels of the ongoing activities and associated Safety Zones.

Mariners are requested to navigate with caution and keep continued watch on VHF Ch. 16, 87 and 73 when navigating the area.

4.1 Guard Vessel – GV Replenish

GV Replenish	
General Description and Dimensions:	Guard Vessel LOA: 24.36 m, Beam: 7.17 m, Draught 3.48 m
Call Sign:	MASY7
MMSI:	235055180
On Board Contact:	Master
Offshore Manager / Party Chief:	N/A
E-mail:	gvreplenish@gmail.com
Onshore Representative:	Enrique Alvarez



MORAY EAST WEEKLY NOTICE OF OPERATIONS	Issue Date	30/12/2019
	Ref: 8460001-PC0010-MWE-REP-0043	Rev: 01

4.2 Guard Vessel – Resolute

KMS Resolute	
General Description and Dimensions:	Guard Vessel LOA: 25.2m, Beam: 6.86 m, Draught: 2.6 m
Call Sign:	MLPD5
MMSI:	235069036
On Board Contact:	Master
Offshore Manager / Party Chief:	N/A
E-mail:	gvresolute@gmail.com
Onshore Representative:	Enrique Alvarez



MORAY EAST WEEKLY NOTICE OF OPERATIONS	Issue Date	30/12/2019
	Ref: 8460001-PC0010-MWE-REP-0043	Rev: 01

5 Horizontal Directional Drilling (HDD) Completed

Please be advised that Moray Offshore Windfarm (East) Limited (Moray East) have completed HDD construction works, the site is currently marked with a G1500 Buoy (Position and photograph shown below)

Table 4 - Buoy Position

Latitude	Longitude
57 40.8431	002 33.2214



Figure 5 - Photograph of installed G1500 buoy

MORAY EAST WEEKLY NOTICE OF OPERATIONS	Issue Date	30/12/2019
	Ref: 8460001-PC0010-MWE-REP-0043	Rev: 01

5.1 Programme

HDD Duct 2

Anchor Installation – Complete

Activity 1 Pipe Tow – Complete

Activity 2 - Pipe pull in [Restricted Area]— Complete

Activity 3 – Post pull dive works (burial) [Restricted Area] – Complete

HDD Duct 1

Anchor Installation – Complete

Activity 1 Pipe Tow – Complete

Activity 2 - Pipe pull in [Restricted Area]— Complete

Activity 3 – Post pull dive works (burial) [Restricted Area] – Complete

HDD Duct 3

Anchor Installation – Complete

Activity 1 Pipe Tow – Complete

Activity 2 - Pipe pull in [Restricted Area]— Complete

Activity 3 – Post pull dive works (burial) [Restricted Area] – Complete

6 General Safety Advice

Please be aware that by virtue of their mode of operation and the equipment deployed the MV Apollo and the MV Normand Service will be Restricted in their Ability to Manoeuvre (RAM) as defined under COLREGs (International Regulations for Preventing Collisions at Sea 1972, Rule 3). Masters of vessels are therefore requested to maintain their vessels and gears at a minimum safe distance from these vessels of 500 metres when it is undertaking its work and showing the appropriate shapes and lights in accordance with COLREGs Rule 18.

In order to not compromise the safety of the MV Apollo and the MV Normand Service, the crew of each, and each vessel's ability to undertake its contracted works, fishermen who have static fishing gears deployed within the defined Moray East site (see Figure 2) are requested to provide the coordinates of such deployed gears in DMS and details of whether the surface markers used are visible at all states of visibility to Jen Miller using the below contact information (Section 58 of the Merchant Shipping Act 1995).

Fishermen who have static gears deployed beyond 12 nm are reminded that static gear must be marked in accordance with Commission Implementing Regulation (EU) No. 404/2011 (<https://www.gov.uk/guidance/markings-of-fishing-gear-retrieval-and-notification-of-lost-gear#markings-of-fishing-gear>).

The Scottish Ministers have authorised the use of the following safety zones as per Notice to Mariners to follow:

MORAY EAST WEEKLY NOTICE OF OPERATIONS	Issue Date	30/12/2019
	Ref: 8460001-PC0010-MWE-REP-0043	Rev: 01

1. A 500 metre radius around each WTG and OSP where construction works are taking place that include sensitive activities being undertaken by vessels RAM. A maximum of three of such zones is permitted at any one time.
2. A 50 metre radius around partially completed WTGs and OSPs where work is not underway and the risk assessments identify a need.
3. A 50 metre radius around each completed WTG and OSP prior to commissioning and as required by a risk assessment process.

All mariners are requested to give all construction and support vessels a wide berth.

Mariners are requested to navigate with caution, to use all means appropriate to aid safe navigation as defined under COLREGs Rule 7, and keep continued watch on VHF Ch. 16, 87 and 73 when navigating the area.

7 Meteorological Mast Unlit

Please be advised that Moray Offshore Windfarm (East) Limited (Moray East) Meteorological Mast (Figure 14 and 15, Table 11) foghorn and the aviation light are still currently not operating

During hours of darkness / low visibility the Guard Vessel Replenish will remain in the vicinity of the Mast and alert any transiting traffic within the CDM area of the Hazard. Vessel details are provided above.



Figure 06 – Photograph of the Meteorological Mast

MORAY EAST WEEKLY NOTICE OF OPERATIONS	Issue Date	30/12/2019
	Ref: 8460001-PC0010-MWE-REP-0043	Rev: 01

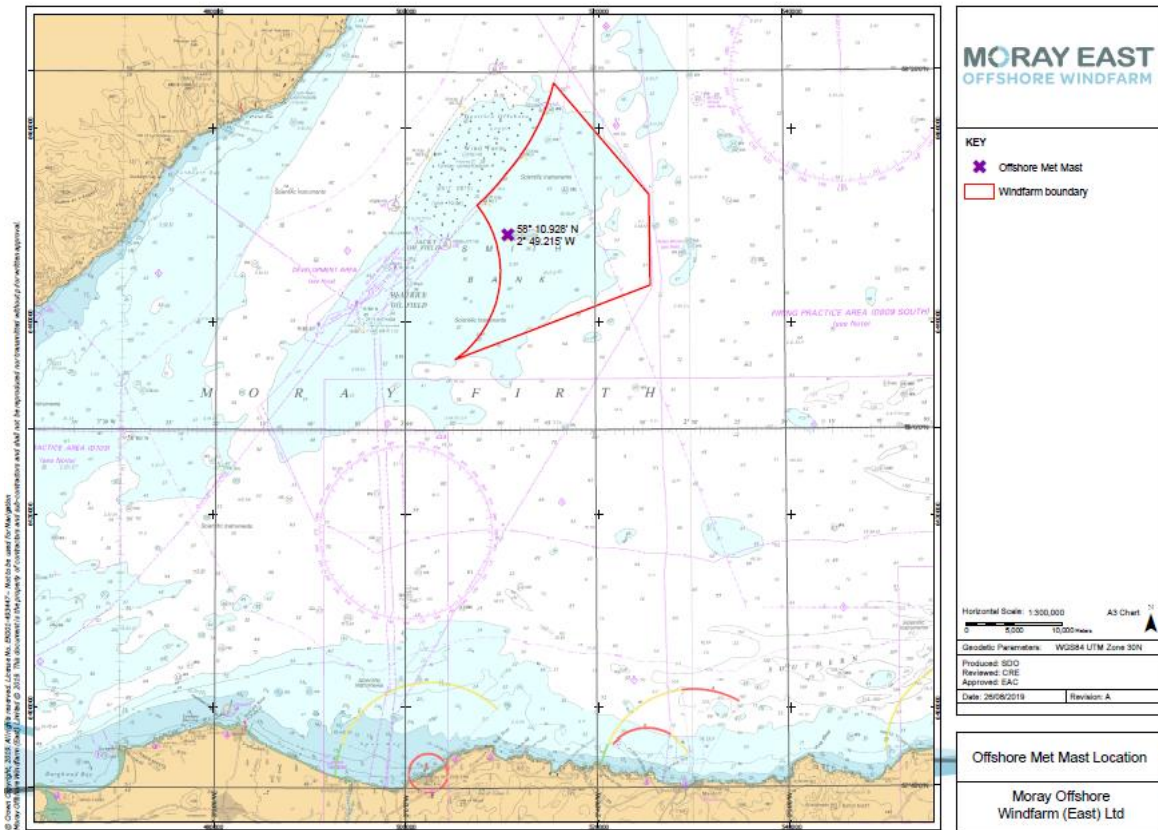


Figure 07 – Meteorological Mast location map

Table 5 – Met mast coordinates

Name	Latitude (DMS)	Longitude (DMS)	Latitude (DM)	Longitude (DM)
Met Mast	58° 10' 55.680" N	2° 49' 12.892" W	58° 10.928' N	2° 49.215' W

8 Fisheries Liaison

Fisheries liaison associated with the activity will be co-ordinated by Brown and May Marine. For any commercial fishery queries please contact:

Alex Winrow-Giffin - Brown and May Marine Ltd.

Email: alex@brownmay.com

Tel: +44 1379 872148 / + 44 7760 160039

Fisheries liaison support is also available through the Fisheries Liaison Officer onboard of the MV Apollo. Contacts provided below:

Name: William Spence

Email: williamspence14@yahoo.co.uk

Mobile: +44 7773 880786

MORAY EAST WEEKLY NOTICE OF OPERATIONS	Issue Date	30/12/2019
	Ref: 8460001-PC0010-MWE-REP-0043	Rev: 01

9 Distribution List

The distribution of this notice is as per email recipient's header. A central list of recipients is maintained by the Marine Coordinator; if you are not the appropriate recipient of these notices, or do not wish to receive the notices in the future, please contact us at the address included in Section 1 of this notice.

10 Website

The official website of Moray Offshore Windfarm (East) Limited can be found at:

<http://www.morayoffshore.com/moray-east/the-project/>

This website will contain all Notices to Mariners (NtMs) published by Moray East during the construction phase of the project, Weekly Notices of Operations and general information about the project.