

**Moray Offshore Renewables Ltd**

- KEY**  
 Turbine Layout Scenario 4c:
- Telford 7MW Turbines (204m)
  - Stevenson 7MW Turbines (204m)
  - MacColl 7MW Turbines (204m)
  - Telford Development Area
  - Stevenson Development Area
  - MacColl Development Area
  - Eastern Development Area
  - 10km Distance Radii
  - 50km Study Area Boundary
  - Local Authority Boundary
  - Offshore Cable Route
  - Onshore Cable Route
  - OnTI LVA Study Area

Horizontal Scale: 1:550,000      A3 Chart  
 0      10,000      20,000 Meters

Geodetic Parameters: WGS84 UTM Zone 30N

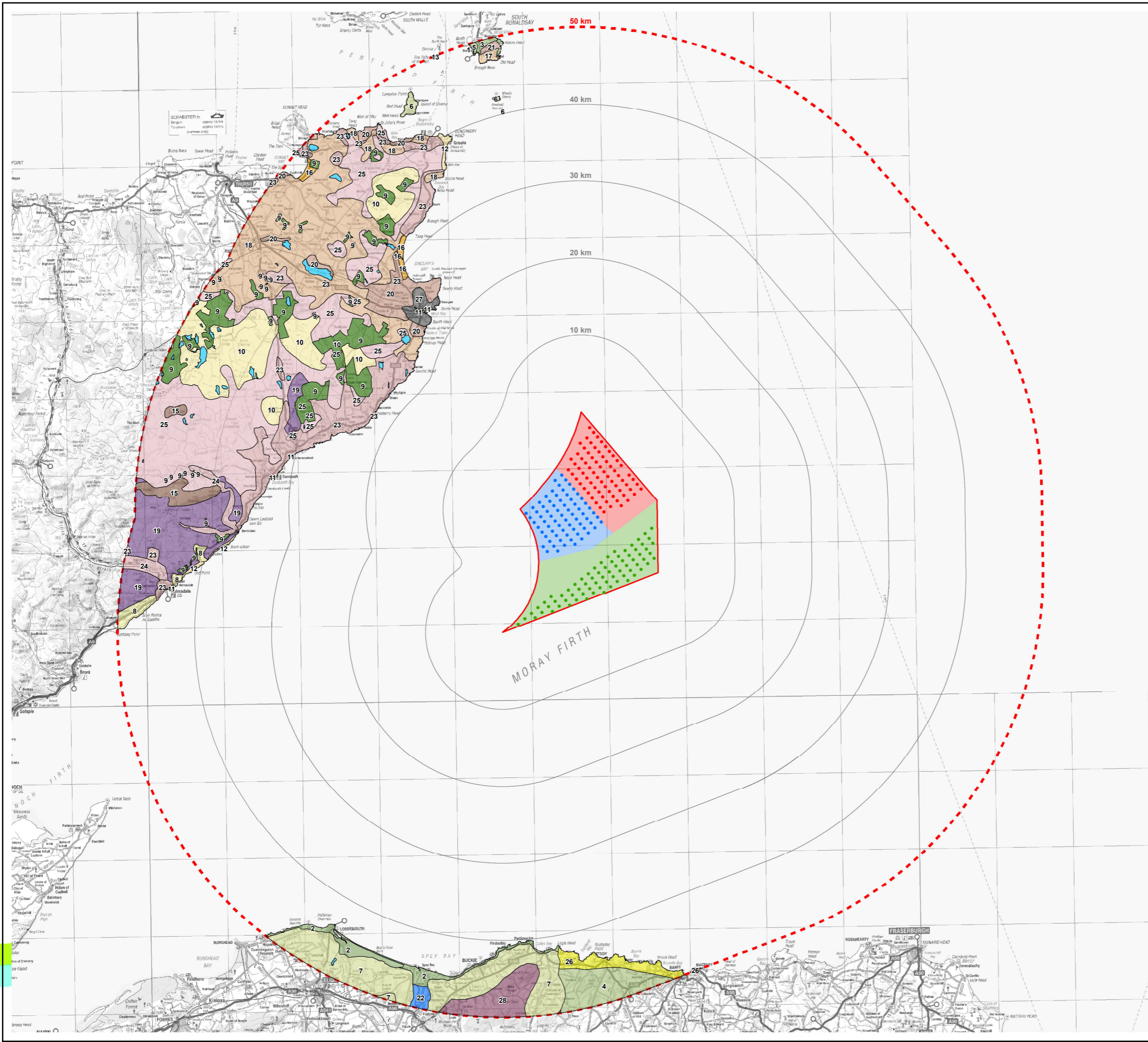
Produced: LA  
 Reviewed: SM  
 Approved: SM

Date: 09/07/2012      Revision: B  
 REF: 8460001-PPW0201-OPE-MAP-001

**Figure 5.4-1**  
**SLVIA Study Area - Overview**  
 Moray Offshore Renewables Ltd



This map contains Ordnance Survey data © Crown copyright and database right, 2012. This document is the property of contractors and sub-contractors and shall not be reproduced nor transmitted without prior written approval.



**Moray Offshore Renewables Ltd**

**KEY**

- Turbine Layout Scenario 4c:
- Telford 7MW Turbines (204m)
  - Stevenson 7MW Turbines (204m)
  - MacColl 7MW Turbines (204m)

- Eastern Development Zone
- 10km Distance Radii
- ⋯ 50km Study Area Boundary

**Landscape Character**

- 1 Cliff Landscapes
- 2 Coastal
- 3 Coastal Basins
- 4 Coastal Farmland
- 5 Coastal Hills and Heath
- 6 Coastal Island
- 7 Coastal Lowlands
- 8 Coastal Shelf
- 9 Coniferous Woodland Plantation
- 10 Flat Peatland
- 11 Harbour
- 12 High Cliffs and Sheltered Bays
- 13 Holms
- 14 Inland Loch
- 15 Lone Mountains
- 16 Long Beaches Dunes and Links
- 17 Low Island Pastures
- 18 Mixed Agriculture and Settlement
- 19 Moorland Slopes and Hills
- 20 Open Intensive Farmland
- 21 Plateau Heaths and Pasture
- 22 River Valleys
- 23 Small Farms and Crofts
- 24 Strath
- 25 Sweeping Moorland
- 26 The Coast
- 27 Town
- 28 Uplands

Horizontal Scale: 1:475,000 A3 Chart  
 0 10,000 20,000 Meters

Geodetic Parameters: WGS84 UTM Zone 30N

Produced: LA  
 Reviewed: SM  
 Approved: SM

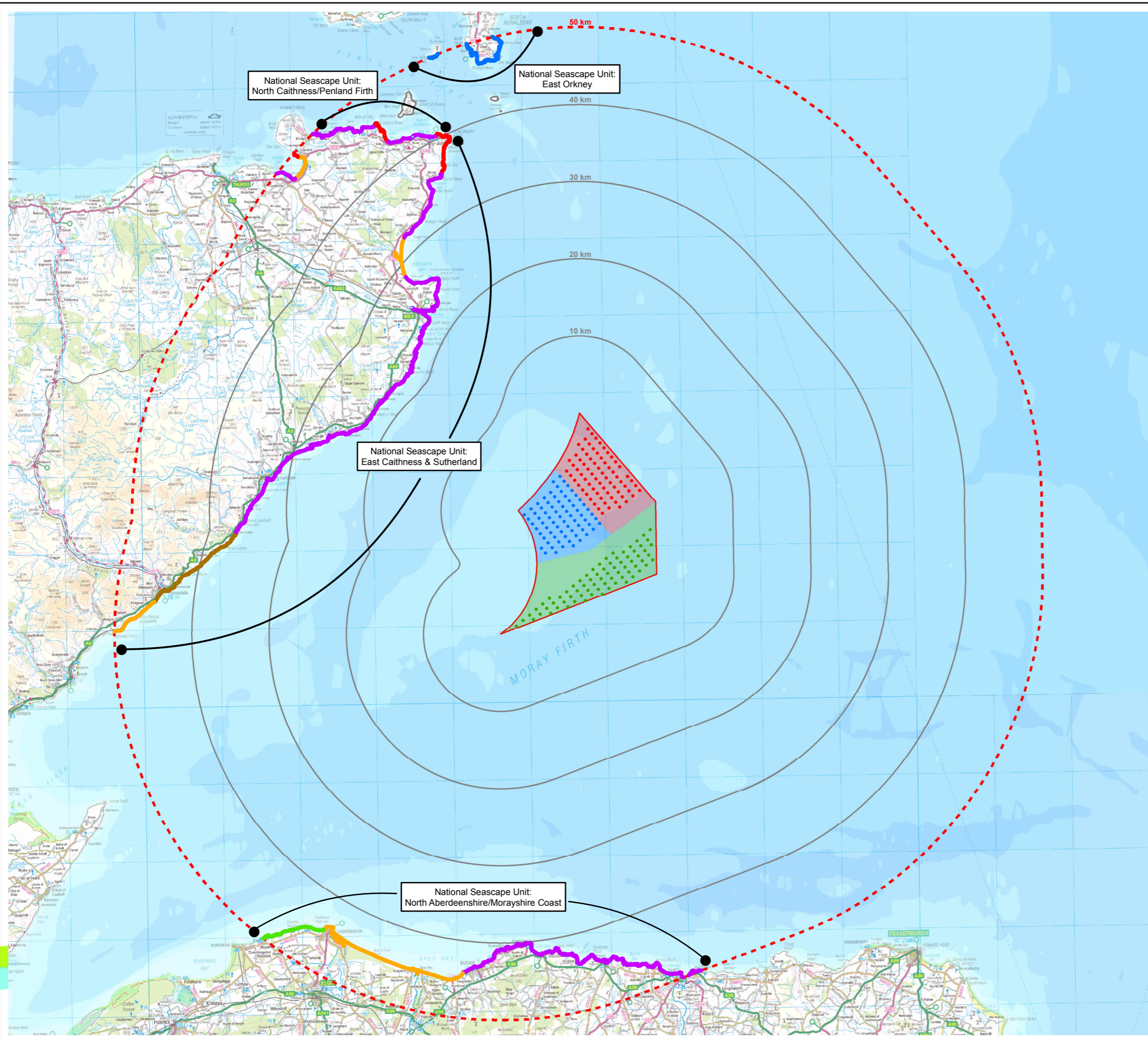
Date: 09/07/2012 Revision: B  
 REF: 8460001-PPW0200-OPE-MAP-002

**Figure 5.4-2**  
**Landscape Character**

**Moray Offshore**  
**Renewables Ltd**



© SeaZone Solutions Limited, 2005, [012009.001, 02201.009]. This map contains Ordnance Survey data © Crown copyright and database right 2012. Moray Offshore Renewables Ltd © 2012. This document is the property of contractors and sub-contractors and shall not be reproduced nor transmitted without prior written approval.



Moray Offshore Renewables Ltd

**KEY**

Turbine Layout Scenario 4c:

- Telford 7MW Turbines (204m)
- Stevenson 7MW Turbines (204m)
- MacColl 7MW Turbines (204m)
- Telford Development Area
- Stevenson Development Area
- MacColl Development Area
- Eastern Development Area
- 10km Distance Radii
- 50km Study Area Boundary

National Coastal Character Types

- Type 1 - Remote High Cliffs
- Type 2 - Rocky Coastline / Open Sea Views
- Type 3 - Deposition Coastline, Open Views
- Type 4 - Outer Firths
- Type 6 - Narrow Coastal Shelf
- Type 12 - Deposition Coasts of Islands

Horizontal Scale: 1:475,000 A3 Chart  
 0 10,000 20,000 Meters

Geodetic Parameters: WGS84 UTM Zone 30N

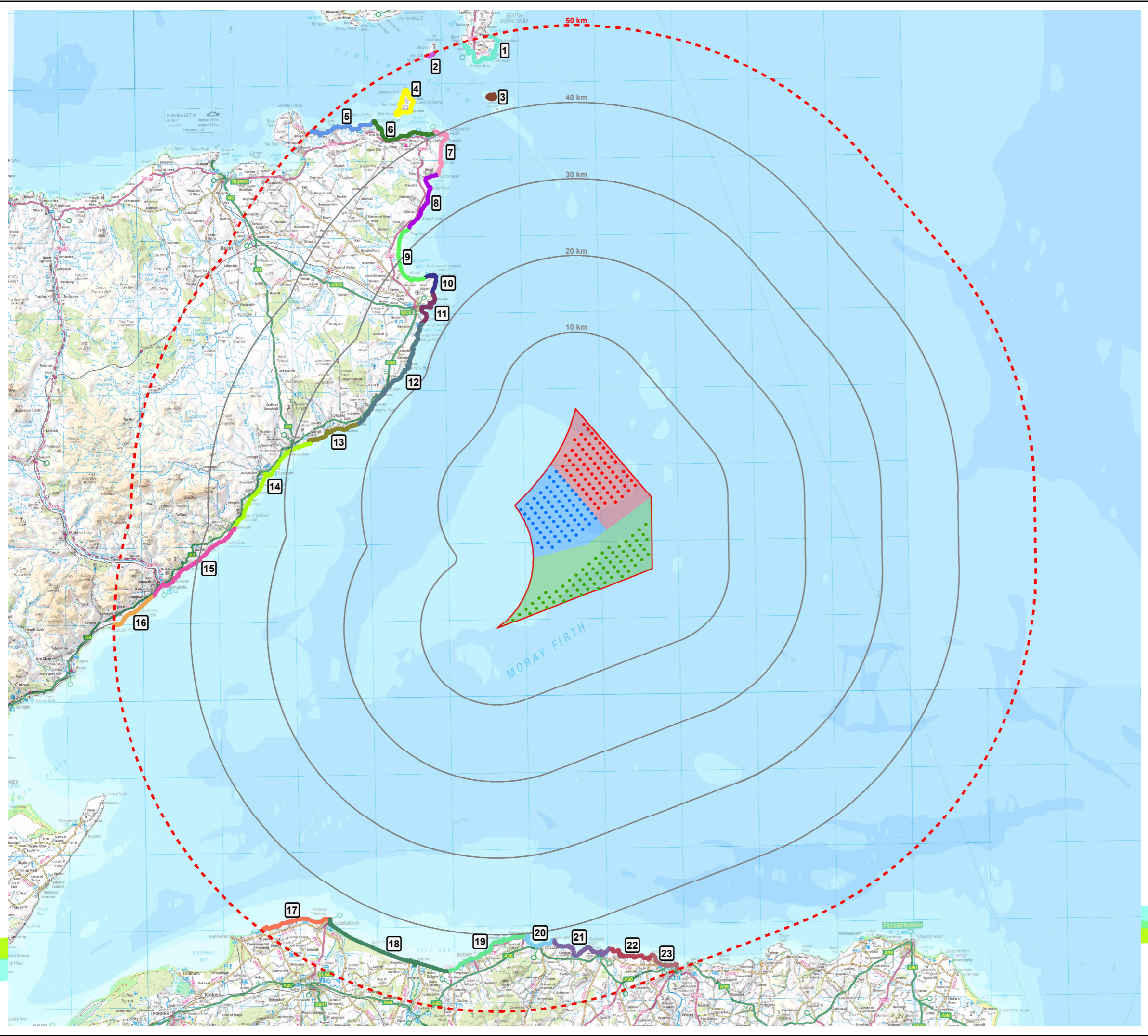
Produced: TR  
 Reviewed: SM  
 Approved: SM

Date: 09/07/2012 Revision: B  
 REF: 8460001-PPW0201-OPE-MAP-003

**Figure 5.4-3**  
**National Coastal Character**

Moray Offshore  
 Renewables Ltd





**Moray Offshore Renewables Ltd**

- KEY**  
 Turbine Layout Scenario 4c:
- Telford 7MW Turbines (204m)
  - Stevenson 7MW Turbines (204m)
  - MacColl 7MW Turbines (204m)
  - Telford Development Area
  - Stevenson Development Area
  - MacColl Development Area
  - Eastern Development Area
  - 10km Distance Radii
  - 50km Study Area Boundary

- Coastal Character Areas**
- 1 South Ronaldsay
  - 2 Swona Island
  - 3 Pentland Skerries
  - 4 Island of Stroma
  - 5 Scarfskerry
  - 6 Gills Bay & John O'Groats
  - 7 Duncansby Head
  - 8 Freswick Bay & Nybster Coast
  - 9 Sinclair's Bay
  - 10 Noss Head
  - 11 Wick Bay
  - 12 Sarclet Head
  - 13 Lybster Bay
  - 14 Dunbeath Bay
  - 15 Helmsdale to Berriedale Coastal Shelf
  - 16 Brora to Helmsdale Deposition Coast
  - 17 Lossiemouth to Burghead Coast
  - 18 Spey Bay
  - 19 Portgordon to Portnockie Coast
  - 20 Cullen Bay
  - 21 Sandend Bay
  - 22 Boyne Bay
  - 23 Boyndie Bay

Horizontal Scale: 1:475,000 A3 Chart  
 0 10,000 20,000 Meters

Geodetic Parameters: WGS84 UTM Zone 30N

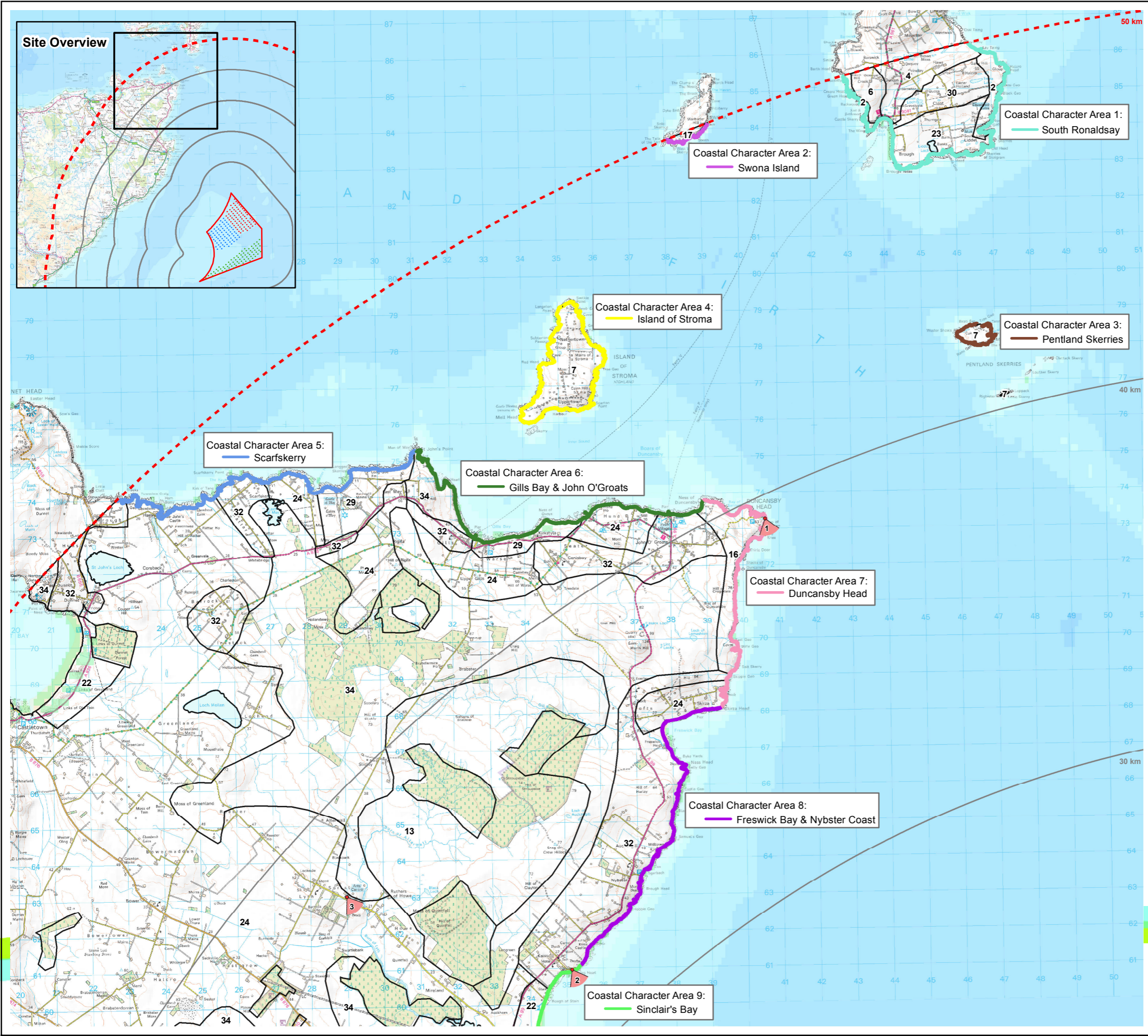
Produced: TR  
 Reviewed: SM  
 Approved: SM

Date: 09/07/2012 Revision: B  
 REF: 8460001-PPW0201-OPE-MAP-004

**Figure 5.4-4**  
**Coastal Character Areas**  
**(Context)**

Moray Offshore  
 Renewables Ltd





**Moray Offshore Renewables Ltd**

**KEY**

- Turbine Layout Scenario 4c:
- Telford 7MW Turbines (204m)
  - Stevenson 7MW Turbines (204m)
  - MacColl 7MW Turbines (204m)
  - Eastern Development Area
  - 10km Distance Radii
  - 50km Study Area Boundary
  - Landscape Character \*
  - △ Viewpoint Location \*\*

- Coastal Character Areas**
- 1 South Ronaldsay
  - 2 Swona Island
  - 3 Pentland Skerries
  - 4 Island of Stroma
  - 5 Scarfskerry
  - 6 Gills Bay & John O'Groats
  - 7 Duncansby Head
  - 8 Freswick Bay & Nybster Coast
  - 9 Sinclair's Bay

Note:  
 \* Landscape types listed in Figure 5.4.2  
 \*\* Viewpoint locations listed in Figure 5.4.7

Horizontal Scale: 1:100,000 A3 Chart  
 0 2,500 5,000 Meters

Geodetic Parameters: WGS84 UTM Zone 30N

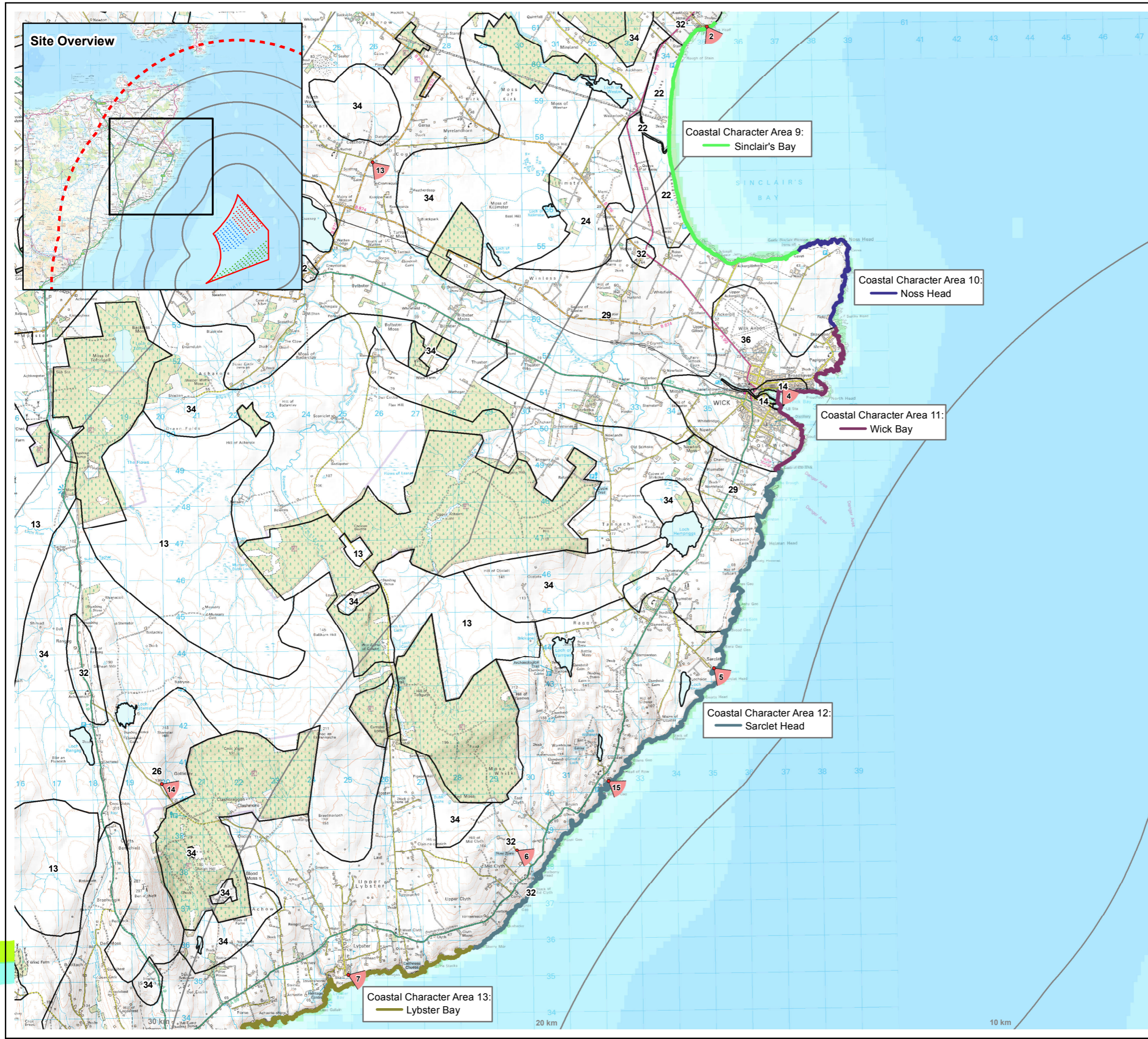
Produced: TR  
 Reviewed: SM  
 Approved: SM

Date: 09/07/2012 Revision: B  
 REF: 8460001-PPW0201-OPE-MAP-005

**Figure 5.4-4a**  
**Coastal Character Areas**  
**(Caithness North)**

**Moray Offshore**  
**Renewables Ltd**





**Moray Offshore Renewables Ltd**

- KEY**  
 Turbine Layout Scenario 4c:
- Telford 7MW Turbines (204m)
  - Stevenson 7MW Turbines (204m)
  - MacColl 7MW Turbines (204m)
  - Eastern Development Area
  - 10km Distance Radii
  - 50km Study Area Boundary
  - Landscape Character \*
  - ▽ Viewpoint Location \*\*
- Coastal Character Areas**
- 9 Sinclair's Bay
  - 10 Noss Head
  - 11 Wick Bay
  - 12 Sarclet Head
  - 13 Lybster Bay

Note:  
 \* Landscape types listed in Figure 5.4.2  
 \*\* Viewpoint locations listed in Figure 5.4.7

Horizontal Scale: 1:100,000 A3 Chart  
 0 2,500 5,000 Meters

Geodetic Parameters: WGS84 UTM Zone 30N

Produced: TR  
 Reviewed: SM  
 Approved: SM

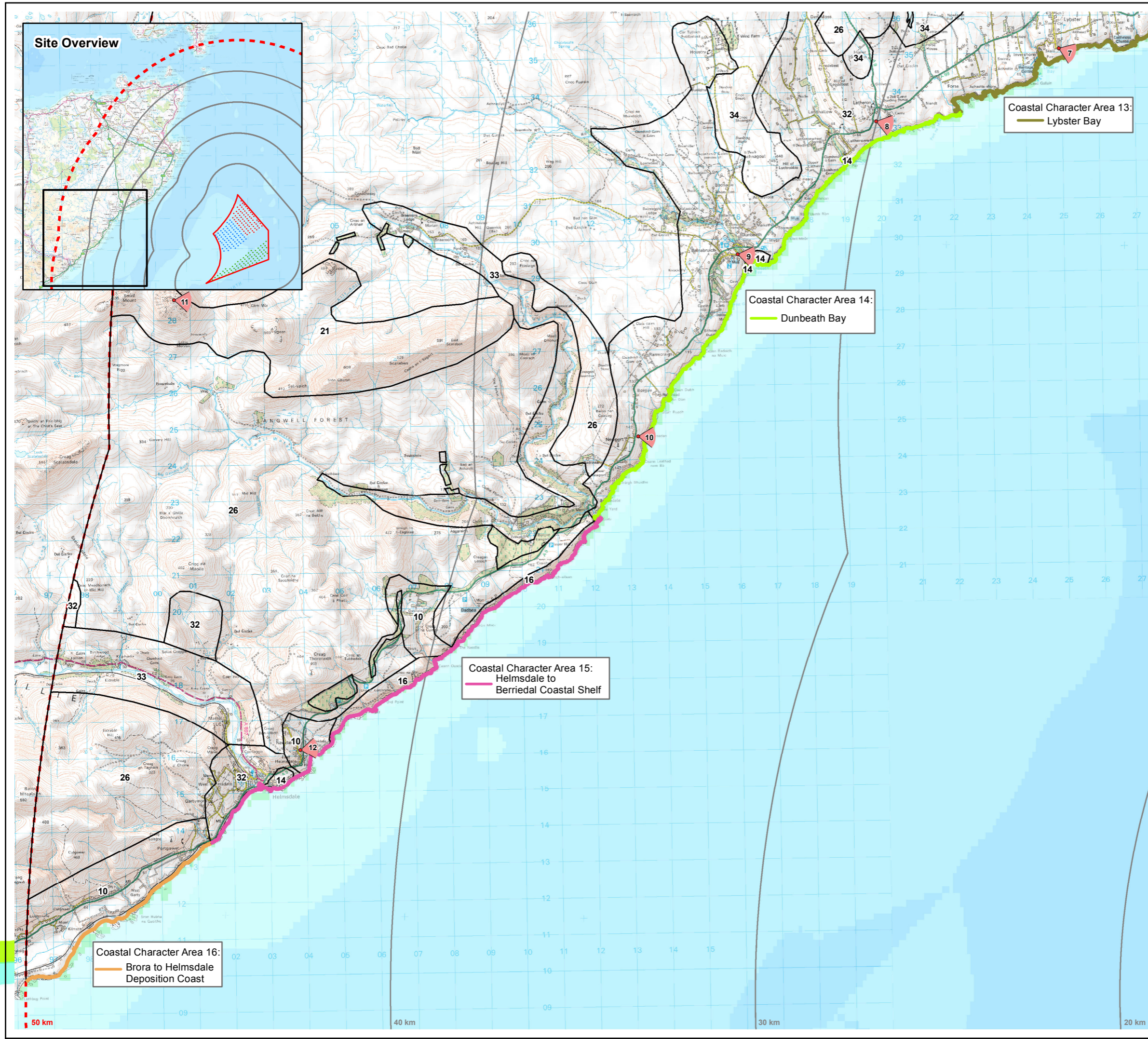
Date: 09/07/2012 Revision: B  
 REF: 8460001-PPW0201-OPE-MAP-006

**Figure 5.4-4b  
 Coastal Character Areas  
 (Caithness East)**

Moray Offshore  
 Renewables Ltd



© SeaZone Solutions Limited, 2005, [012009.001, 02201.009]. Reproduced from Ordnance Survey digital map data © Crown copyright 2012. All rights reserved. License number 100050437 (40072151). Moray Offshore Renewables Ltd © 2012. This document is the property of contractors and sub-contractors and shall not be reproduced without prior written approval.



Moray Offshore Renewables Ltd

**KEY**

Turbine Layout Scenario 4c:

- Telford 7MW Turbines (204m)
- Stevenson 7MW Turbines (204m)
- MacColl 7MW Turbines (204m)
- Eastern Development Area
- 10km Distance Radii
- 50km Study Area Boundary
- Landscape Character \*
- ▽ Viewpoint Location \*\*

Coastal Character Areas

- 13 Lybster Bay
- 14 Dunbeath Bay
- 15 Helmsdale to Berriedale Coastal Shelf
- 16 Brora to Helmsdale Deposition Coast

Note:

- \* Landscape types listed in Figure 5.4.2
- \*\* Viewpoint locations listed in Figure 5.4.7

Horizontal Scale: 1:100,000 A3 Chart  
 0 2,500 5,000 Meters

Geodetic Parameters: WGS84 UTM Zone 30N

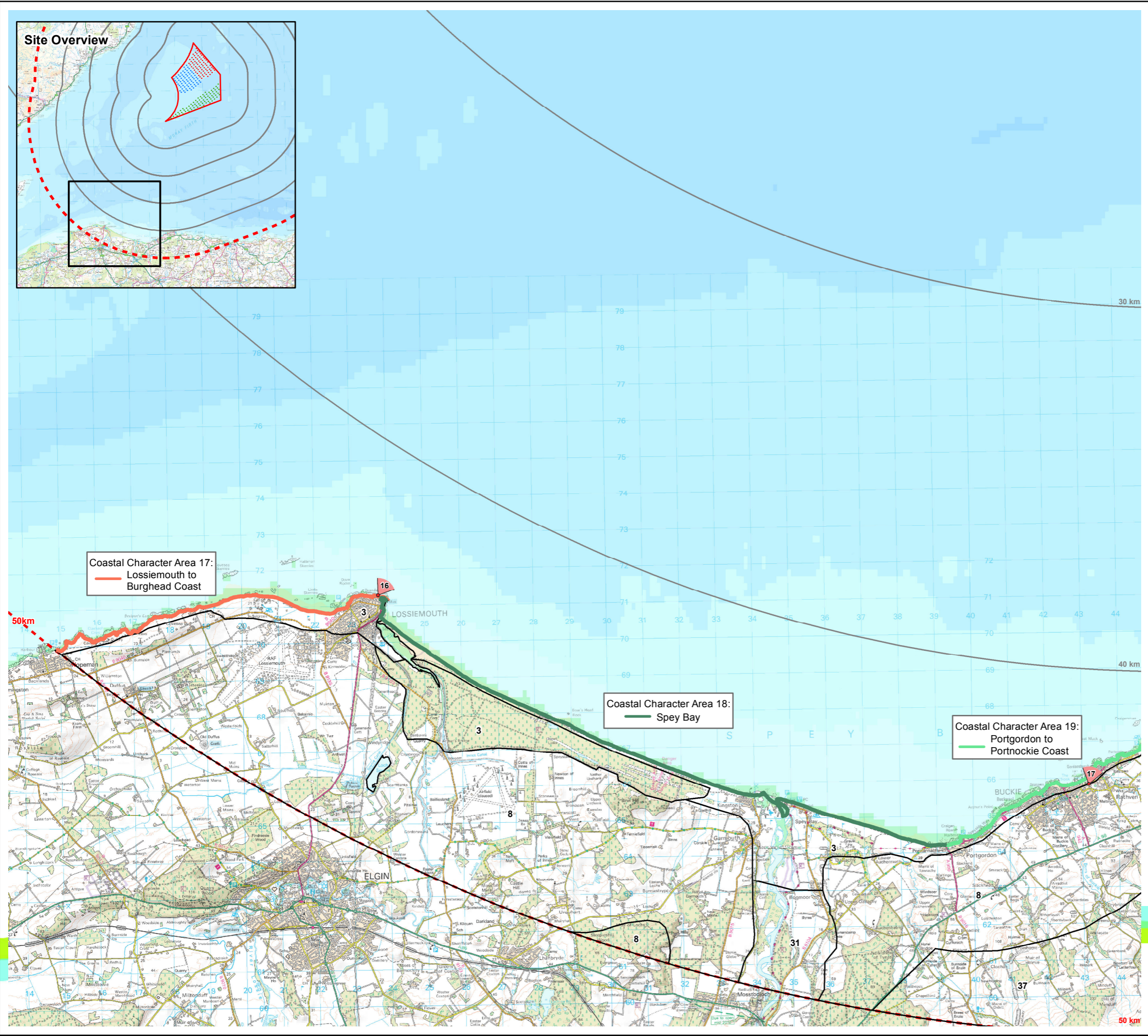
Produced: TR  
 Reviewed: SM  
 Approved: SM

Date: 09/07/2012 Revision: B  
 REF: 8460001-PPW0201-OPE-MAP-007

**Figure 5.4-4c**  
**Coastal Character Areas**  
**(Caithness South)**

Moray Offshore  
 Renewables Ltd





**Moray Offshore Renewables Ltd**

**KEY**

- Turbine Layout Scenario 4c:
- Telford 7MW Turbines (204m)
  - Stevenson 7MW Turbines (204m)
  - MacColl 7MW Turbines (204m)
  - Eastern Development Area
  - 10km Distance Radii
  - 50km Study Area Boundary
  - Landscape Character \*
  - ▽ Viewpoint Location \*\*
- Coastal Character Areas
- 17 Lossiemouth to Burghead Coast
  - 18 Spey Bay
  - 19 Portgordon to Portnockie Coast

Note:  
 \* Landscape types listed in Figure 5.4.2  
 \*\* Viewpoint locations listed in Figure 5.4.7

Horizontal Scale: 1:100,000 A3 Chart  
 0 2,500 5,000 Meters

Geodetic Parameters: WGS84 UTM Zone 30N

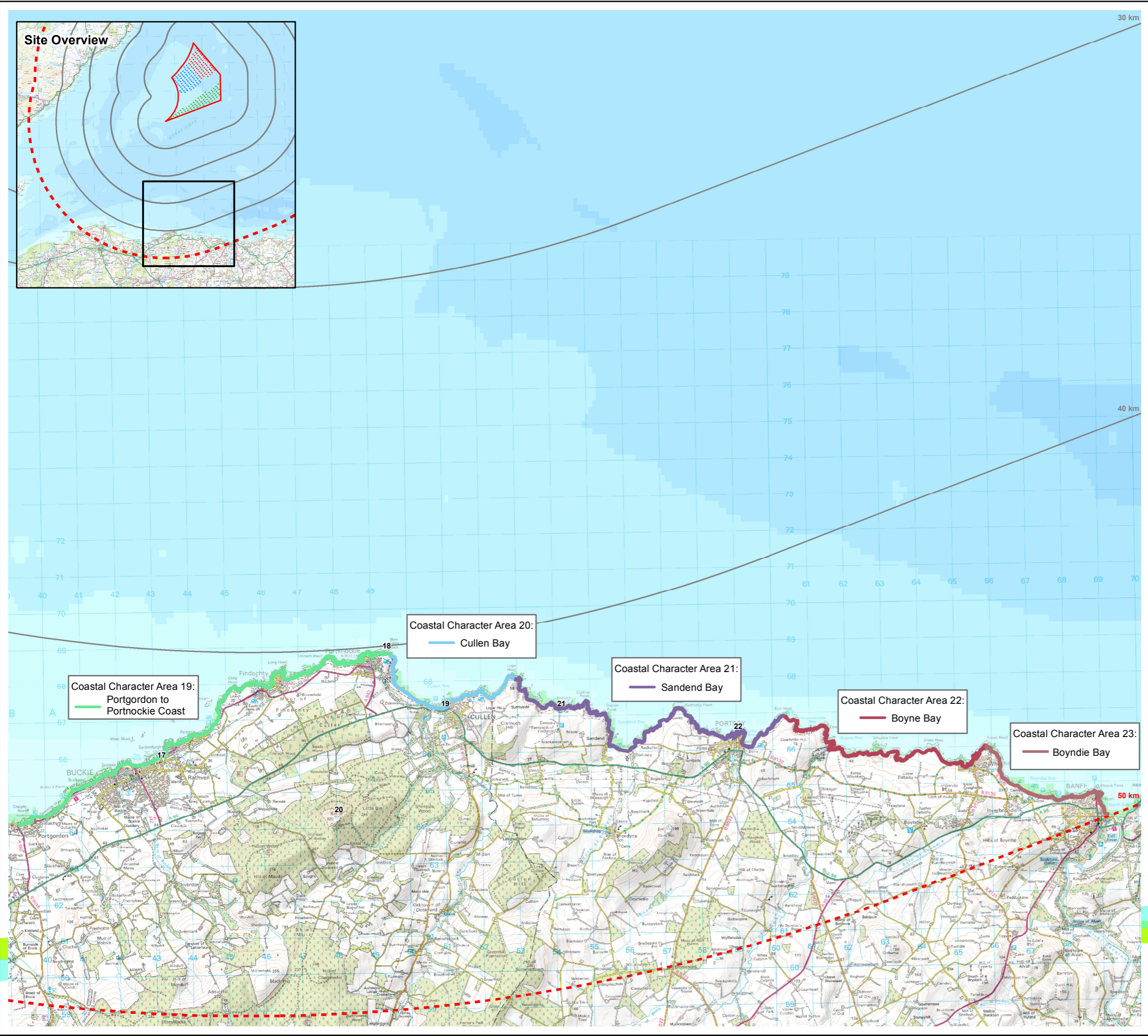
Produced: TR  
 Reviewed: SM  
 Approved: SM

Date: 09/07/2012 Revision: B  
 REF: 8460001-PPW0201-OPE-MAP-008

**Figure 5.4-4d  
 Coastal Character Areas  
 (Morayshire)**

Moray Offshore  
 Renewables Ltd





**Moray Offshore Renewables Ltd**

**KEY**

- Turbine Layout Scenario 4c:
- Telford 7MW Turbines (204m)
  - Stevenson 7MW Turbines (204m)
  - MacColl 7MW Turbines (204m)
  - Eastern Development Area
  - 10km Distance Radii
  - 50km Study Area Boundary
  - Landscape Character \*
  - ▽ Viewpoint Location \*\*

- Coastal Character Areas
- 19 Portgordon to Portnockie Coast
  - 20 Cullen Bay
  - 21 Sandend Bay
  - 22 Boyne Bay
  - 23 Boyndie Bay

Note:  
 \* Landscape types listed in Figure 5.4.2  
 \*\* Viewpoint locations listed in Figure 5.4.7

Horizontal Scale: 1:100,000 A3 Chart  
 0 2,500 5,000 Meters

Geodetic Parameters: WGS84 UTM Zone 30N

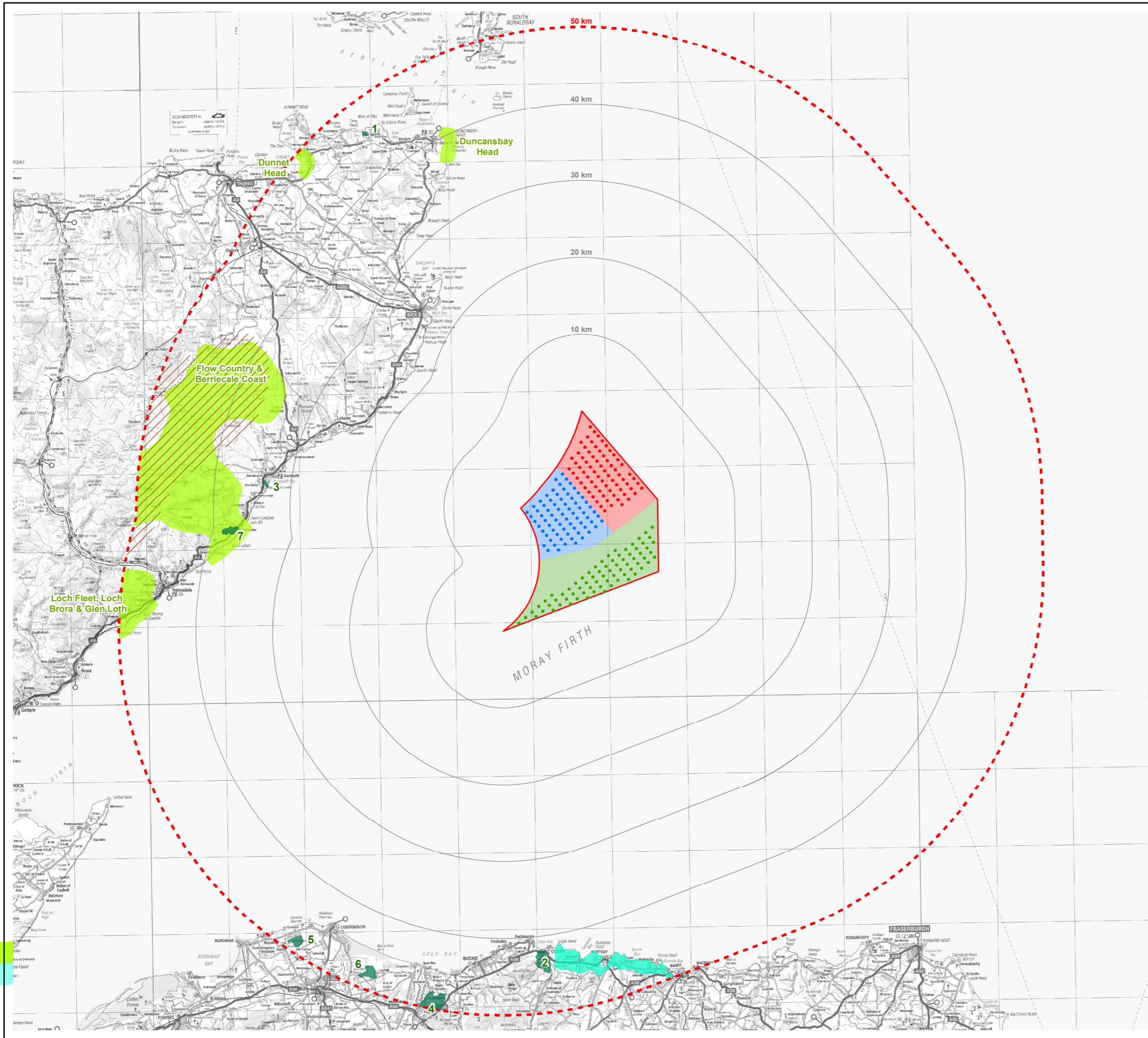
Produced: TR  
 Reviewed: SM  
 Approved: SM

Date: 09/07/2012 Revision: B  
 REF: 8460001-PPW0201-OPE-MAP-009

**Figure 5.4-4e**  
**Coastal Character Areas**  
**(Aberdeenshire)**  
 Moray Offshore  
 Renewables Ltd



This map contains Ordnance Survey data © Crown copyright and database right, 2012. This document is the property of contractors and sub-contractors and shall not be reproduced nor transmitted without prior written approval.



**Moray Offshore Renewables Ltd**

**KEY**

- Turbine Layout Scenario 4c:
- Telford 7MW Turbines (204m)
  - Stevenson 7MW Turbines (204m)
  - MacColl 7MW Turbines (204m)
- Telford Development Area
  - Stevenson Development Area
  - MacColl Development Area
  - Eastern Development Zone
  - 10km Distance Radii
  - ⋯ 50km Study Area Boundary
- Landscape Designations
- /// Search Area for Wild Land
  - Area of Landscape Significance
  - Special Landscape Area
  - Garden & Designed Landscape
- 1 Castle of Mey
  - 2 Cullen House
  - 3 Dunbeath Castle
  - 4 Gordon Castle
  - 5 Gordonstoun
  - 6 Innes House
  - 7 Langwell Lodge

Horizontal Scale: 1:475,000      A3 Chart  
 0      10,000      20,000 Meters

Geodetic Parameters: WGS84 UTM Zone 30N

Produced: LA  
 Reviewed: SM  
 Approved: SM

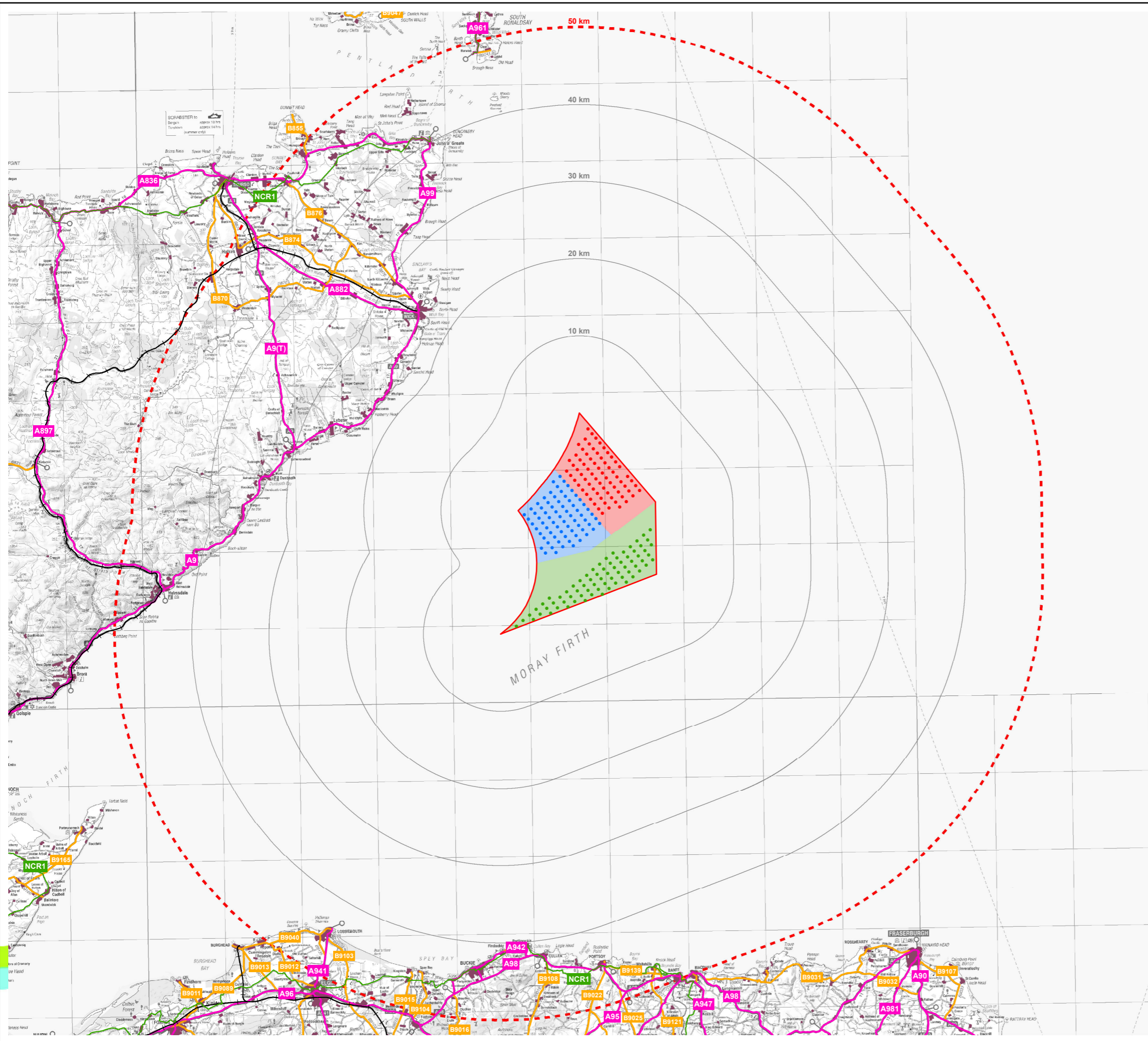
Date: 09/07/2012      Revision: B  
 REF: 8460001-PPW0201-OPE-MAP-010

**Figure 5.4-5  
 Landscape Designations**

Moray Offshore  
 Renewables Ltd



This map contains Ordnance Survey data © Crown copyright and database right, 2012. This document is the property of contractors and sub-contractors and shall not be reproduced nor transmitted without prior written approval.



**Moray Offshore Renewables Ltd**

**KEY**

- Turbine Layout Scenario 4c:
- Telford 7MW Turbines (204m)
  - Stevenson 7MW Turbines (204m)
  - MacColl 7MW Turbines (204m)
  - Telford Development Area
  - Stevenson Development Area
  - MacColl Development Area
  - Eastern Development Zone
  - 10km Distance Radii
  - ⋯ 50km Study Area Boundary
- Principal Visual Receptors
- A Road
  - B Road
  - Railway
  - National Cycle Route
  - Urban Area

Horizontal Scale: 1:475,000      A3 Chart  
 0      10,000      20,000 Meters

Geodetic Parameters: WGS84 UTM Zone 30N

Produced: LA  
 Reviewed: SM  
 Approved: SM

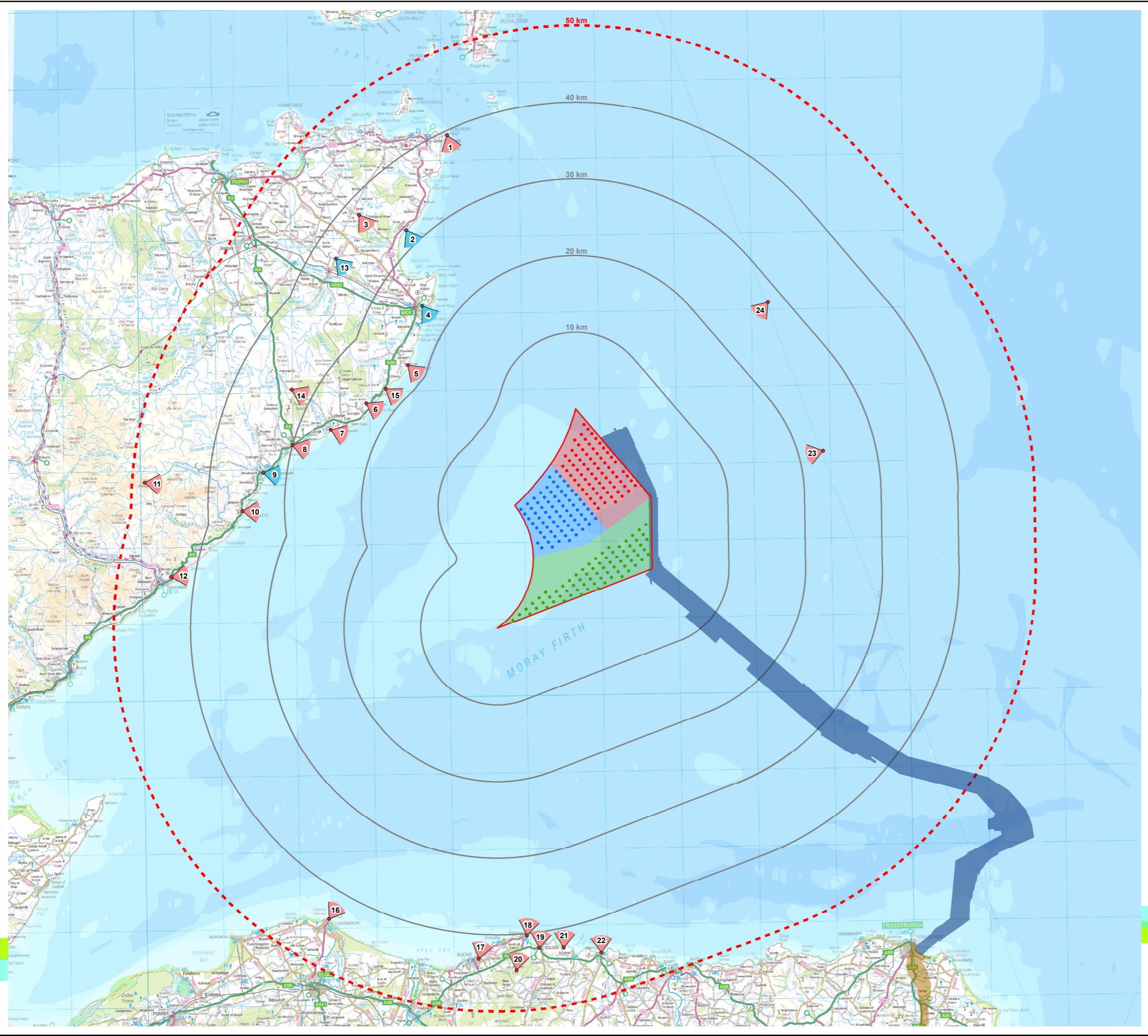
Date: 09/07/2012      Revision: B  
 REF: 8460001-PPW0201-OPE-MAP-011

**Figure 5.4-6  
 Visual Receptors**

Moray Offshore  
 Renewables Ltd



© SeaZone Solutions Limited, 2005, [012009.001, 02201.009]. This map contains Ordnance Survey data © Crown copyright and database right 2012. Moray Offshore Renewables Ltd © 2012. This document is the property of contractors and sub-contractors and shall not be reproduced nor transmitted without prior written approval.



**Moray Offshore Renewables Ltd**

**KEY**

- Turbine Layout Scenario 4c:
- Telford 7MW Turbines (204m)
  - Stevenson 7MW Turbines (204m)
  - MacColl 7MW Turbines (204m)
  - Telford Development Area
  - Stevenson Development Area
  - MacColl Development Area
  - Eastern Development Area
  - 10km Distance Radii
  - ⋯ 50km Study Area Boundary
  - ▬ Offshore Cable Route
  - ▬ Onshore Cable Route
  - ▽ Viewpoint Location
  - ▽ Key Viewpoint Location
- 1 Duncansby Head
  - 2 Keiss Pier
  - 3 Sortat
  - 4 Wick Bay
  - 5 Sarclat (Sarclat Haven Info Board)
  - 6 Hill O' Many Stanes
  - 7 Lybster (end of Main Street)
  - 8 Latheron (A9)
  - 9 Dunbeath (nr Heritage Centre)
  - 10 Berriedale (A9)
  - 11 Morven
  - 12 Navidale
  - 13 Catchory
  - 14 Minor Rd
  - 15 Whaligoe Steps
  - 16 Lossiemouth Harbour
  - 17 Buckie
  - 18 Portnockie - Bow Fiddle Rock Info Point
  - 19 Cullen
  - 20 Bin Hill
  - 21 Findlater Castle (Check height)
  - 22 Portsoy
  - 23 Ferry Route (Kirkwall to Aberdeen) 1
  - 24 Ferry Route (Kirkwall to Aberdeen) 2

Horizontal Scale: 1:475,000 A3 Chart  
 0 9,000 18,000 Meters

Geodetic Parameters: WGS84 UTM Zone 30N

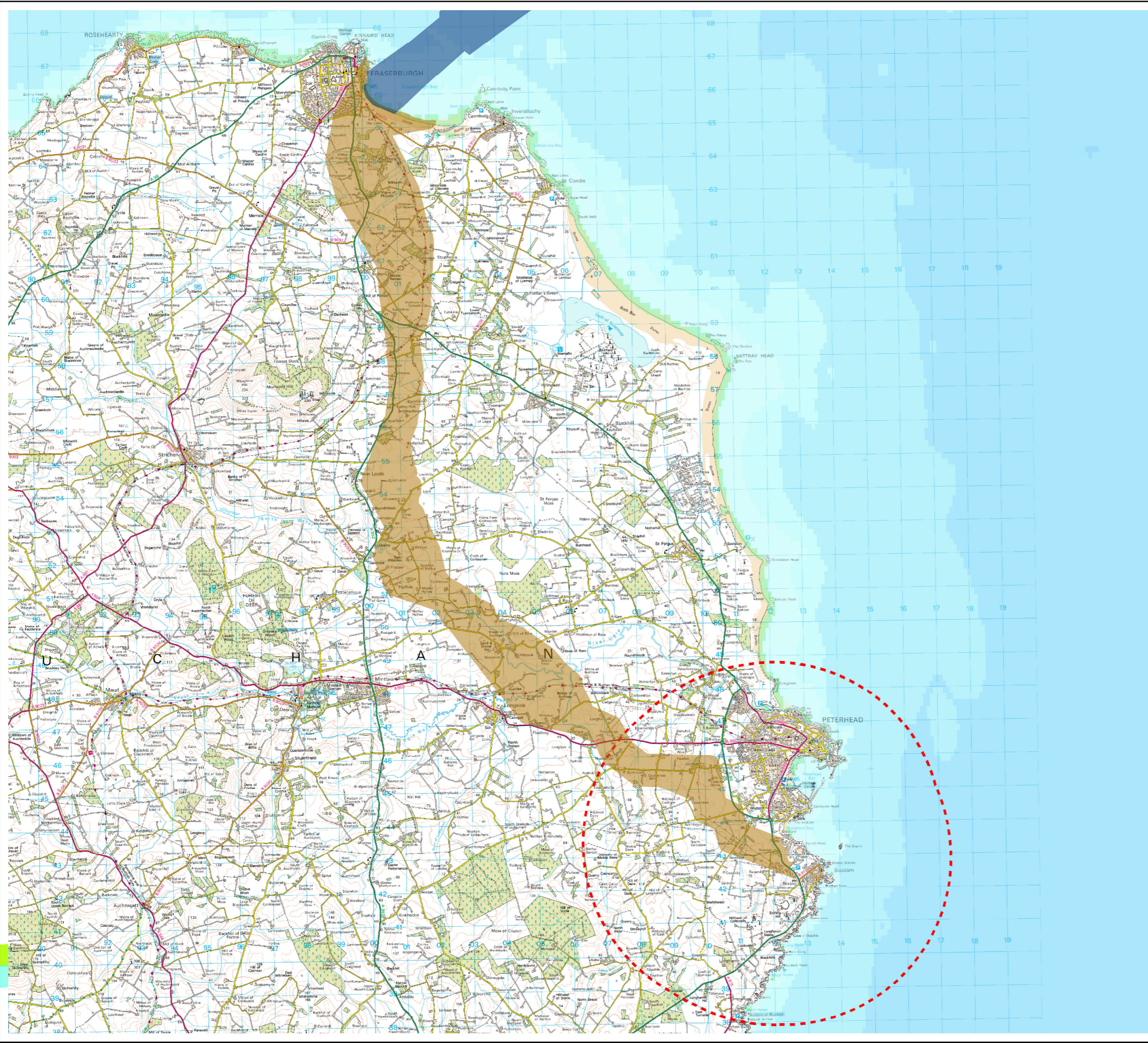
Produced: TR  
 Reviewed: SM  
 Approved: SM

Date: 09/07/2012 Revision: B  
 REF: 8460001-PPW0201-OPE-MAP-012

**Figure 5.4-7**  
**Viewpoint Location Plan**

Moray Offshore  
 Renewables Ltd





**Moray Offshore Renewables Ltd**

**KEY**

- Offshore Cable Route
- Onshore Cable Route
- Onshore Converter Station 5km Study Area

Horizontal Scale: 1:110,000 A3 Chart  
N

Geodetic Parameters: WGS84 UTM Zone 30N

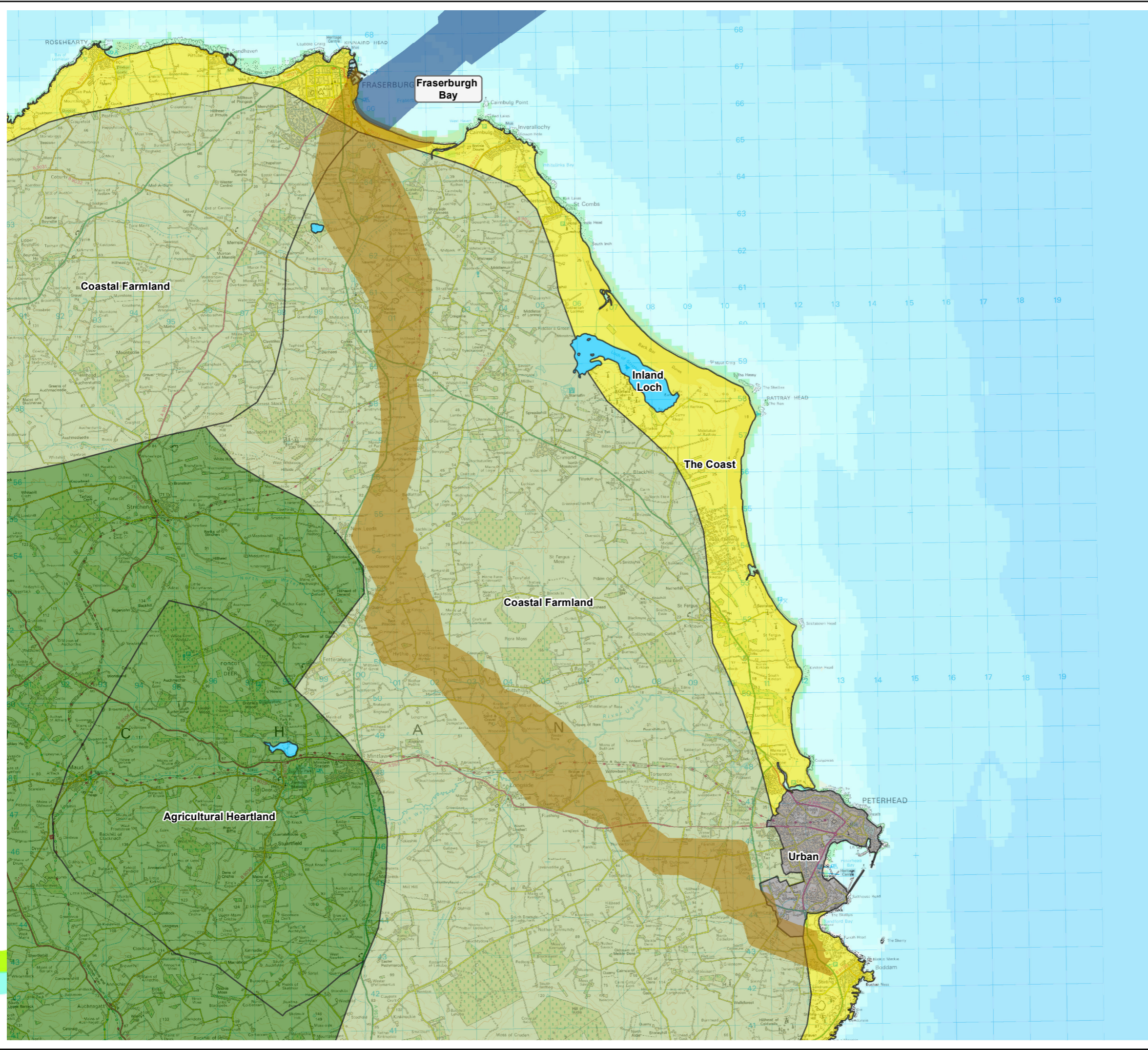
Produced: LA  
 Reviewed: SM  
 Approved: SM

Date: 09/07/2012 Revision: B  
 REF: 8460001-PPW0201-OPE-MAP-013

**Figure 5.4-8**  
**OnTI LVA Study Area**

**Moray Offshore**  
**Renewables Ltd**





**Moray Offshore Renewables Ltd**

**KEY**

- Offshore Cable Route
- Onshore Cable Route
- Landscape Character
- Agricultural Heartland
- Coastal Farmland
- Inland Loch
- The Coast
- Urban

Horizontal Scale: 1:100,000 A3 Chart  
N

Geodetic Parameters: WGS84 UTM Zone 30N

Produced: LA  
 Reviewed: SM  
 Approved: SM

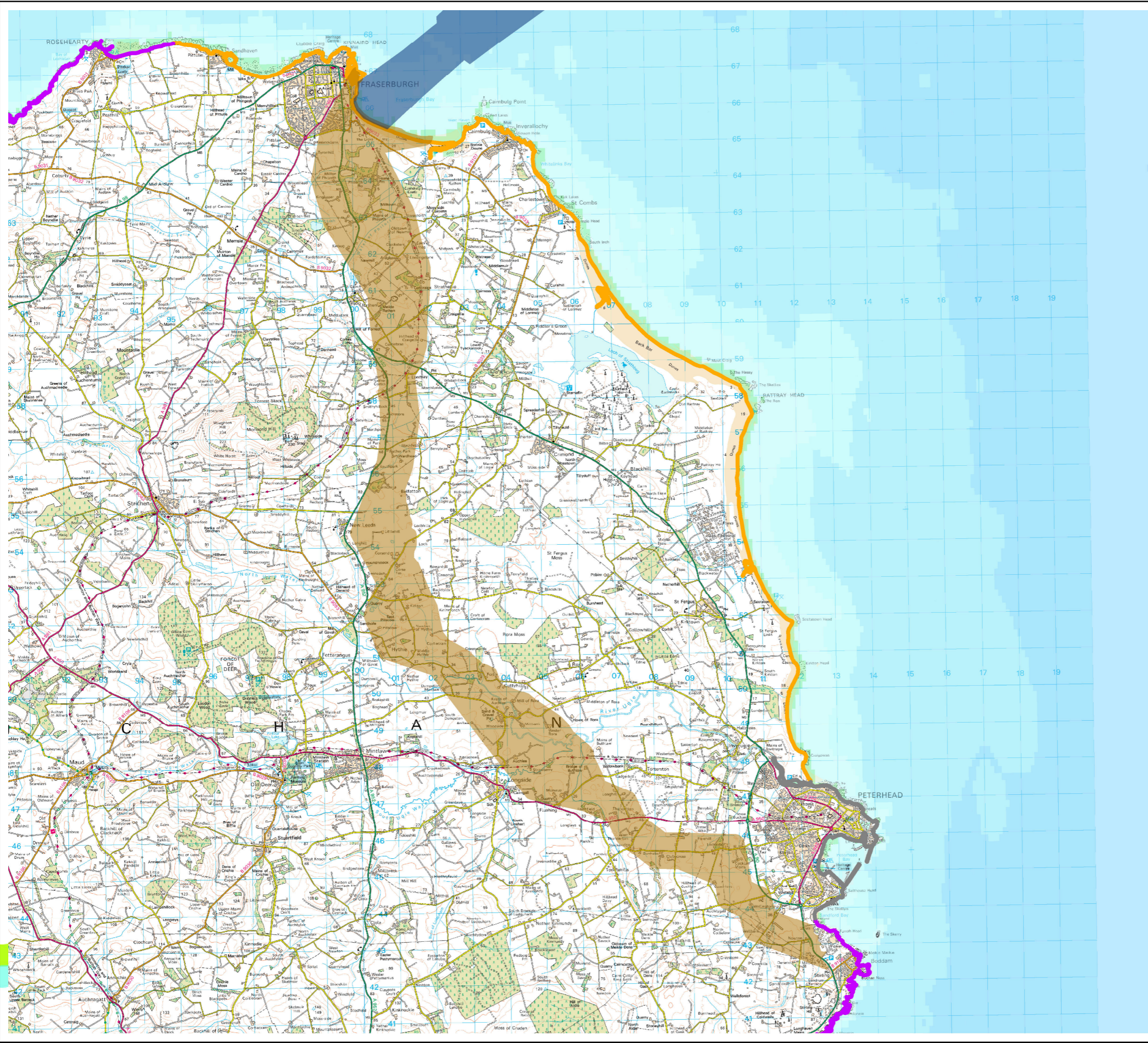
Date: 09/07/2012 Revision: B

REF: 8460001-PPW0201-OPE-MAP-014

**Figure 5.4-9**  
**OnTI Cable Route**  
**Landscape Character**

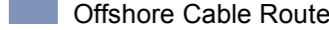
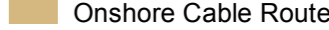

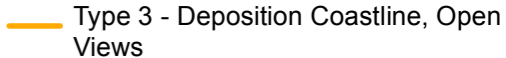
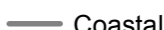
**Moray Offshore**  
**Renewables Ltd**

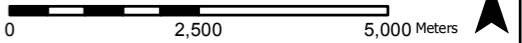




**Moray Offshore Renewables Ltd**

**KEY**

-  Offshore Cable Route
-  Onshore Cable Route
- National Coastal Character Types**
-  Type 2 - Rocky Coastline / Open Sea Views
-  Type 3 - Deposition Coastline, Open Views
-  Coastal

Horizontal Scale: 1:100,000 A3 Chart  

N

Geodetic Parameters: WGS84 UTM Zone 30N

Produced: TR  
 Reviewed: SM  
 Approved: SM

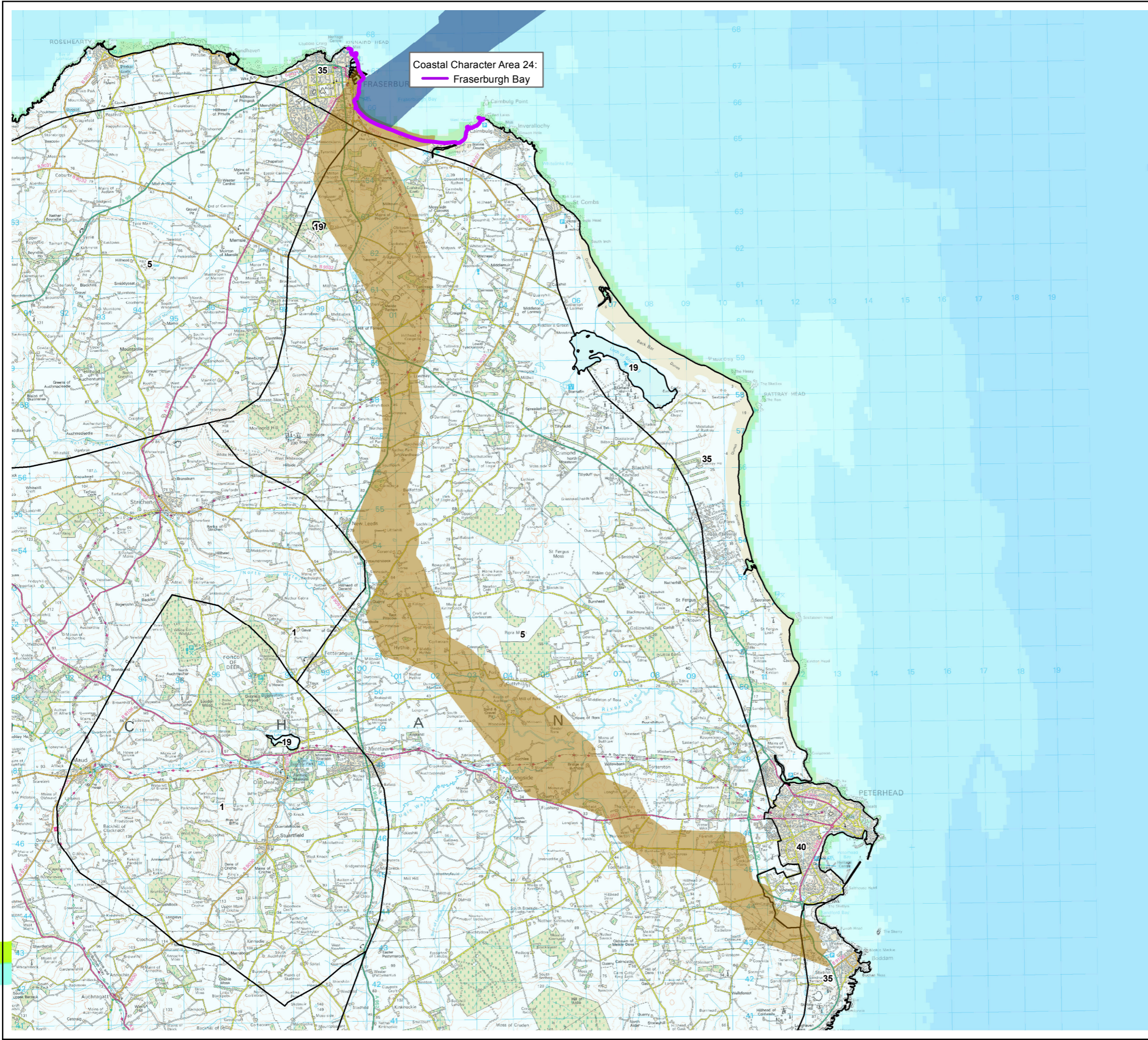
Date: 09/07/2012 Revision: B  
 REF: 8460001-PPW0201-OPE-MAP-015

**Figure 5.4-10**  
**OnTI Cable Route**  
**National Coastal Character**

Moray Offshore  
 Renewables Ltd












© SeaZone Solutions Limited, 2005, [012009.001, 02201.009]. Reproduced from Ordnance Survey digital map data © Crown copyright 2012. All rights reserved. License number 100050437 (40072151). Moray Offshore Renewables Ltd © 2012. This document is the property of contractors and sub-contractors and shall not be reproduced nor transmitted without prior written approval.



Moray Offshore Renewables Ltd

**KEY**

-  Offshore Cable Route
-  Onshore Cable Route
- Landscape Character**
-  1 Agricultural Heartland
-  6 Coastal Farmland
-  19 Inland Loch
-  36 The Coast
-  40 Urban
- Coastal Character Areas**
-  24 Fraserburgh Bay

Horizontal Scale: 1:100,000 A3 Chart  


Geodetic Parameters: WGS84 UTM Zone 30N

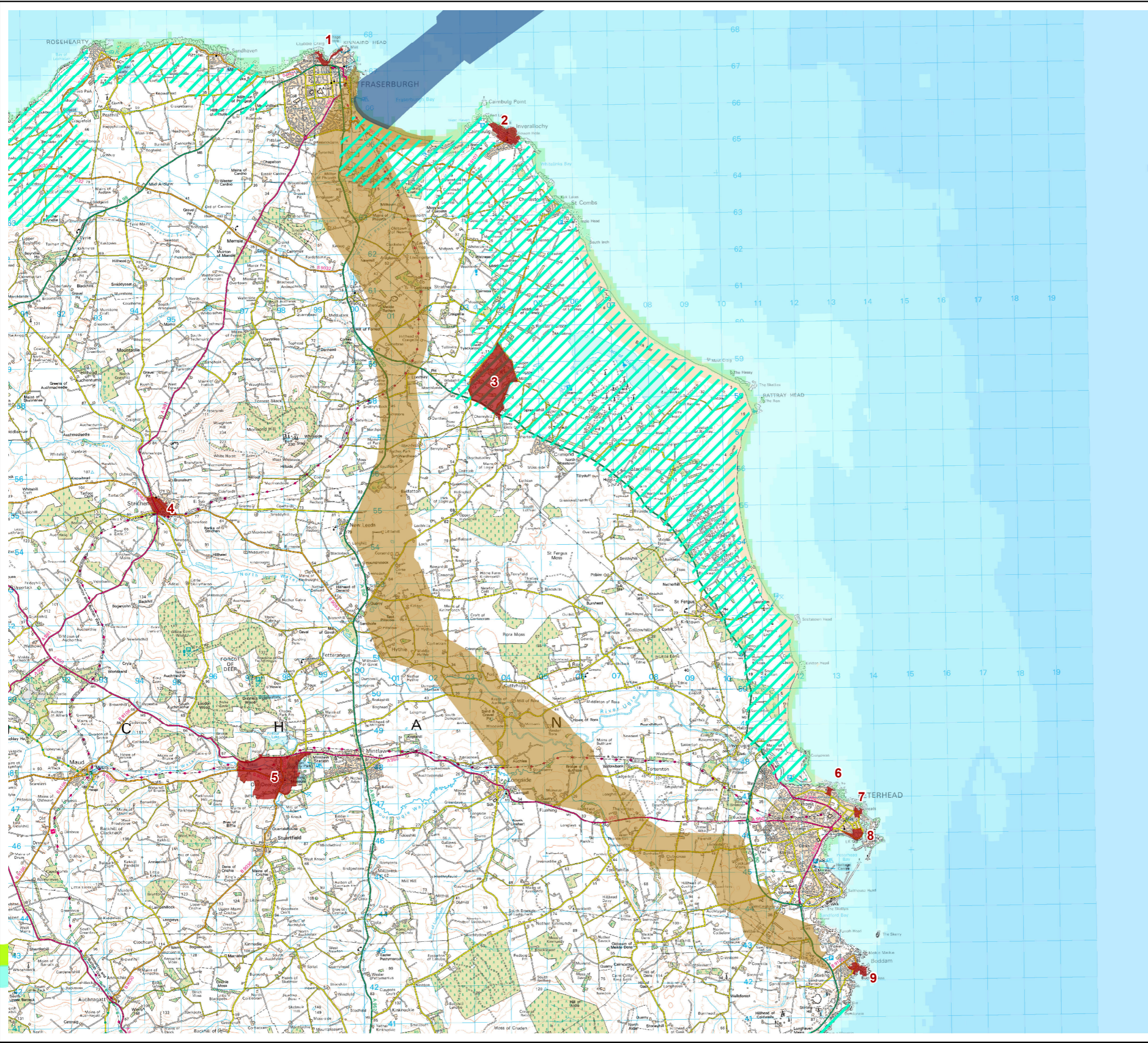
Produced: TR  
 Reviewed: SM  
 Approved: SM

Date: 09/07/2012 Revision: B  
 REF: 8460001-PPW0201-OPE-MAP-016

**Figure 5.4-11**  
 OnTI Cable Route  
 Coastal Character



Moray Offshore  
 Renewables Ltd





**Moray Offshore Renewables Ltd**

**KEY**


-  Offshore Cable Route
-  Onshore Cable Route

**Landscape Designations**

-  Area of Landscape Significance

**Conservation Areas**

- 1 Broadsea Fraserburgh
- 2 Cairnbulg/Inveralloch
- 3 Crimonmogate
- 4 Strichen
- 5 Old Deer
- 6 Peterhead Buchanhaven
- 7 Peterhead Roanheads
- 8 Peterhead Central
- 9 Boddam

Horizontal Scale: 1:100,000 A3 Chart  


Geodetic Parameters: WGS84 UTM Zone 30N

Produced: TR  
 Reviewed: SM  
 Approved: SM

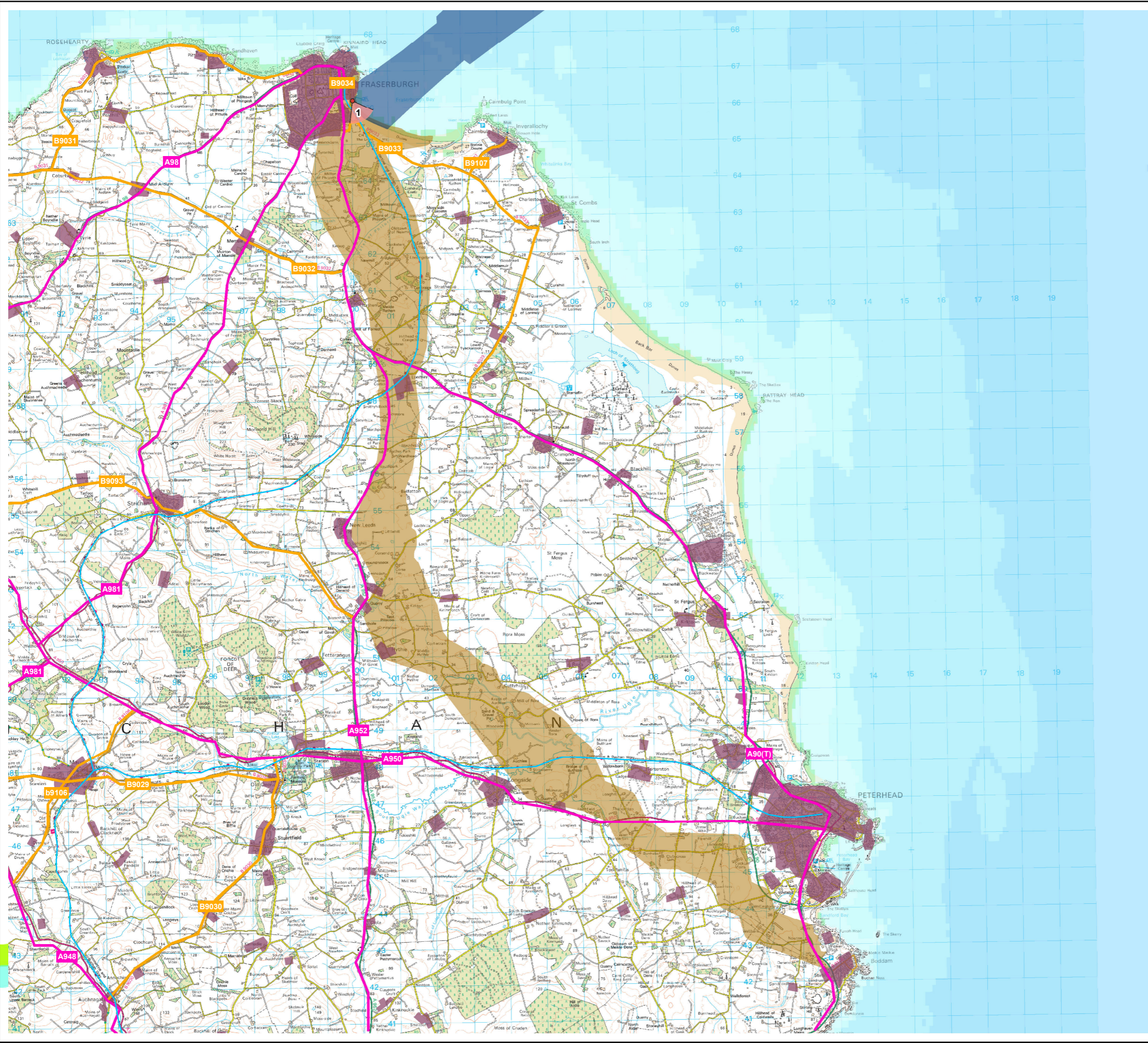
Date: 09/07/2012 Revision: B

REF: 8460001-PPW0201-OPE-MAP-017

**Figure 5.4-12**  
**OnTI Cable Route**  
**Landscape Designations**

Moray Offshore  
 Renewables Ltd





**Moray Offshore Renewables Ltd**

- KEY**
- Offshore Cable Route
  - Onshore Cable Route
- Principal Visual Receptors**
- A Road
  - B Road
  - National Cycle Route
  - Formartine & Buchan Long Distance Walking Route
  - Urban Area
- Viewpoint Location  
 1 Fraserburgh Beach Esplanade

Horizontal Scale: 1:100,000      A3 Chart  

 0      2,500      5,000 Meters

Geodetic Parameters: WGS84 UTM Zone 30N

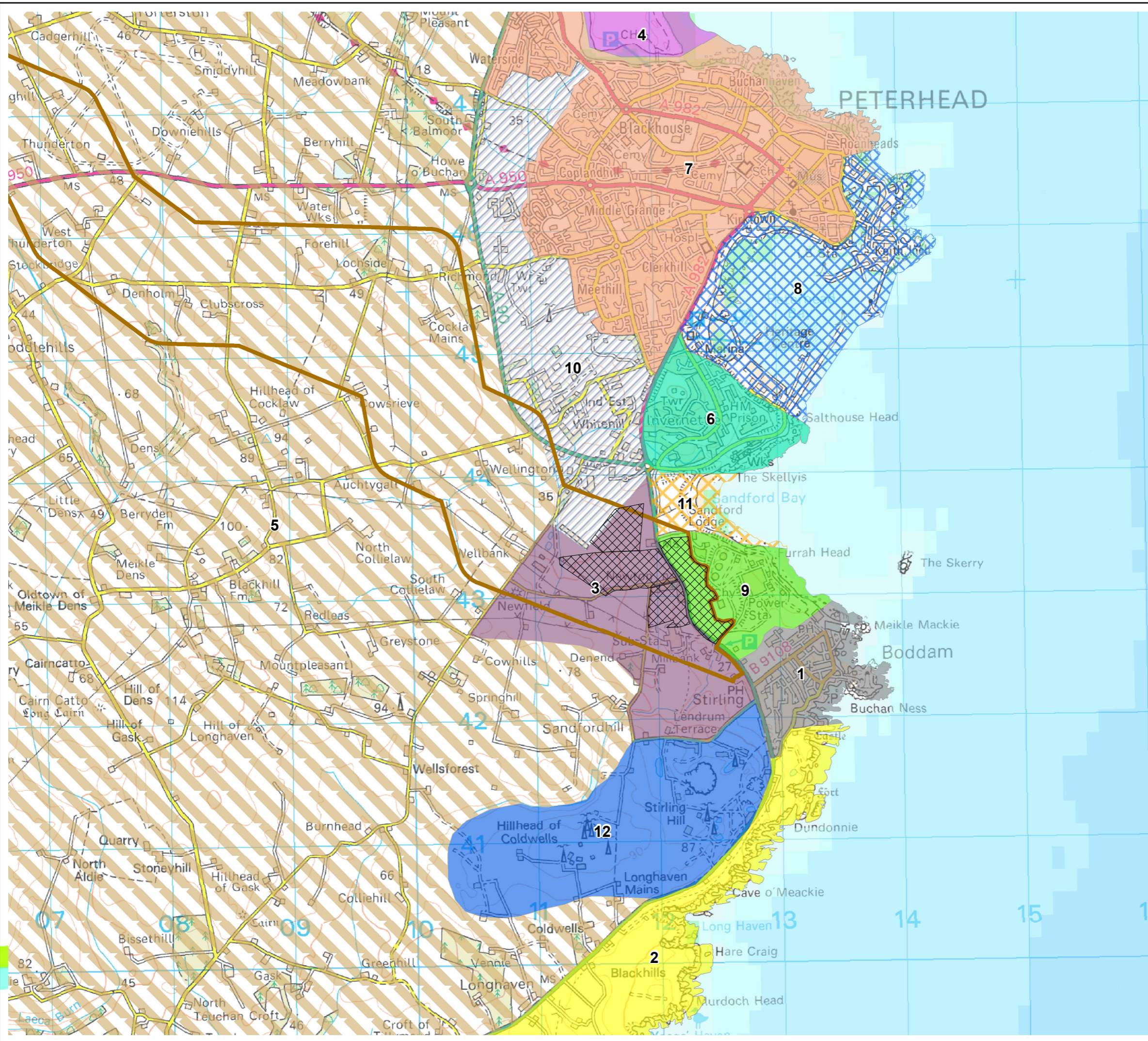
Produced: TR  
 Reviewed: SM  
 Approved: SM

Date: 09/07/2012      Revision: B  
 REF: 8460001-PPW0201-OPE-MAP-018

**Figure 5.4-13**  
**OnTI Cable Route Visual**  
**Receptors & Viewpoint Locations**

Moray Offshore  
 Renewables Ltd





**Moray Offshore Renewables Ltd**

- KEY**
- Onshore Cable Route
  - Substation Preference Areas
- Local Landscape Character**
- 1 Boddam
  - 2 Cliffs South of Boddam
  - 3 Coastal Farmland with Electrical Infrastructure
  - 4 Dunes & Beaches North of Peterhead
  - 5 Eastern Coastal Agricultural Plain
  - 6 Invernettie
  - 7 Peterhead
  - 8 Peterhead Bay
  - 9 Peterhead Power Station
  - 10 Peterhead Urban Fringe
  - 11 Sandford Bay
  - 12 Stirling Hill

Horizontal Scale: 1:30,000 A3 Chart

Geodetic Parameters: WGS84 UTM Zone 30N

Produced: TR  
 Reviewed: SM  
 Approved: SM

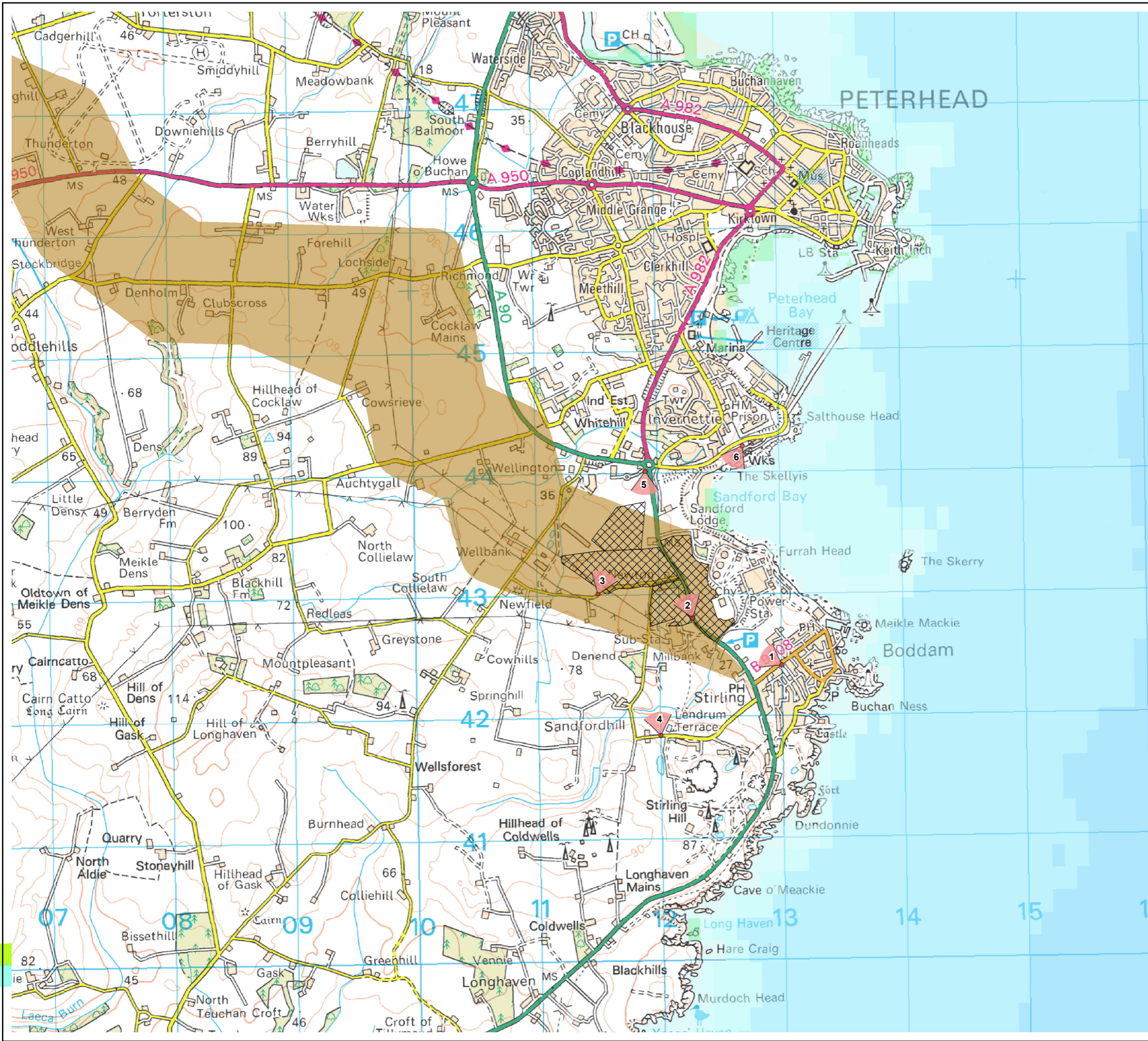
Date: 07/09/2012 Revision: B  
 REF: 8460001-PPW0201-OPE-MAP-019

**Figure 5.4-14**  
**OnTI Onshore Converter Station**  
**- Local Landscape Character**

Moray Offshore  
 Renewables Ltd







© SeaZone Solutions Limited, 2005, [012009.001, 02201.1.009]. Reproduced from Ordnance Survey digital map data © Crown copyright 2012. All rights reserved. License number 100050437 (40072151). Moray Offshore Renewables Ltd © 2012. This document is the property of contractors and sub-contractors and shall not be reproduced nor transmitted without prior written approval.



**Moray Offshore Renewables Ltd**

**KEY**

-  Onshore Cable Route
  -  Substation Preference Areas
  -  Viewpoint Location
- 1 Boddam, Station Road
  - 2 A90, Parking Bay, Peterhead Power Station
  - 3 Newton
  - 4 Whinbush
  - 5 Invernettie Roundabout, Peterhead
  - 6 Sandford Bay

Horizontal Scale: 1:30,000 A3 Chart  


Geodetic Parameters: WGS84 UTM Zone 30N

Produced: TR  
 Reviewed: SM  
 Approved: SM

Date: 09/07/2012 Revision: B  
 REF: 8460001-PPW0200-OPE-MAP-020

**Figure 5.4-15**  
**OnTI Onshore Converter Station**  
**- Viewpoint Locations**

Moray Offshore  
 Renewables Ltd