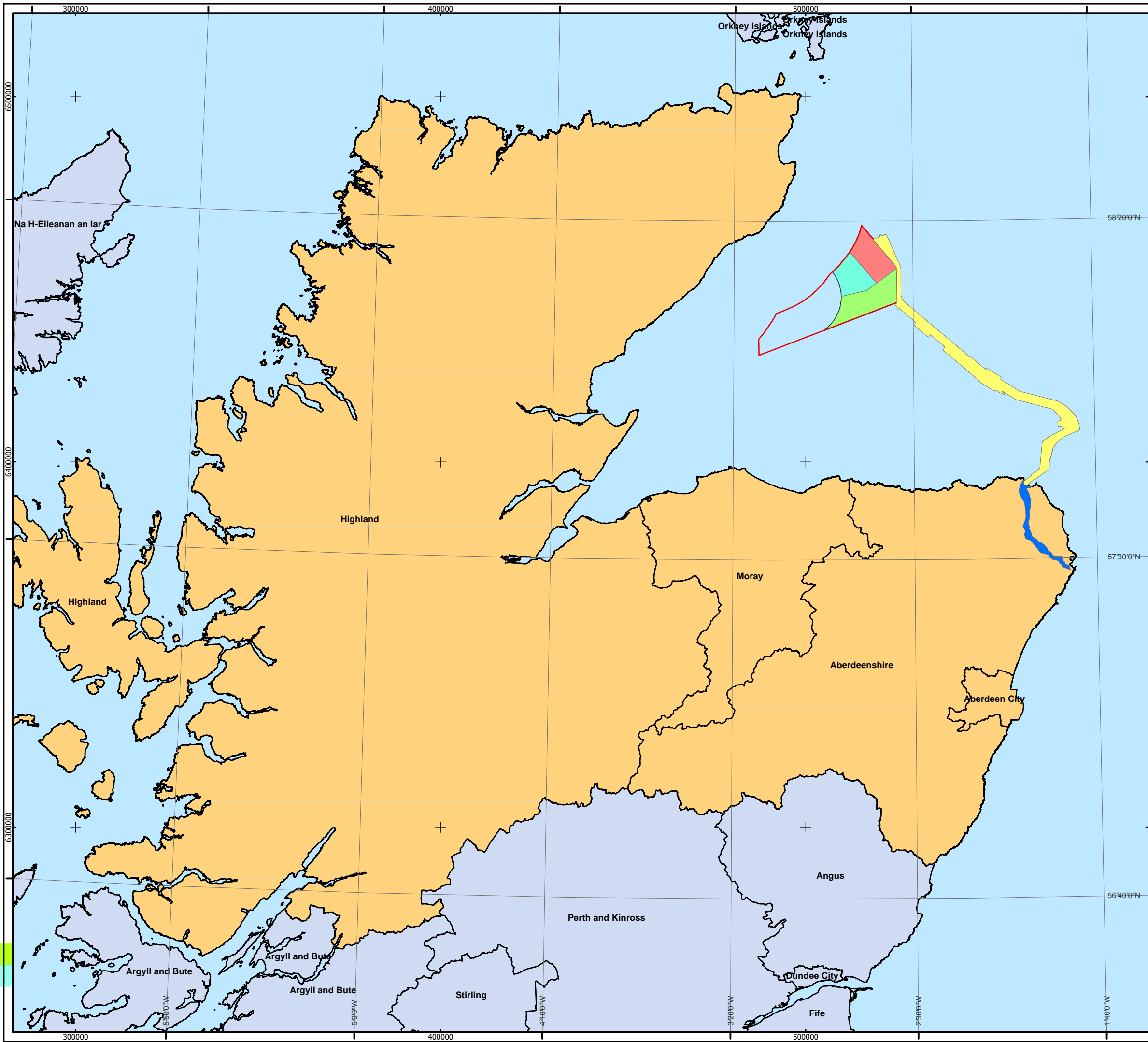









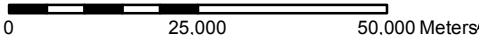
© Ordnance Survey. Crown Copyright. License Number 100019086
Moray Offshore Renewables Ltd © 2011. This document is the property of contractors and sub-contractors and shall not be reproduced nor transmitted without prior written approval.



Moray Offshore Renewables Ltd

KEY

-  Onshore Export Cable Route
-  Offshore Export Cable Route
-  MORL Zone Boundary
-  MacColl
-  Stevenson
-  Telford
-  Study Area Local Authorities

Horizontal Scale: 1:1,000,000 A3 Chart


Geodetic Parameters: WGS84 UTM Zone 30N

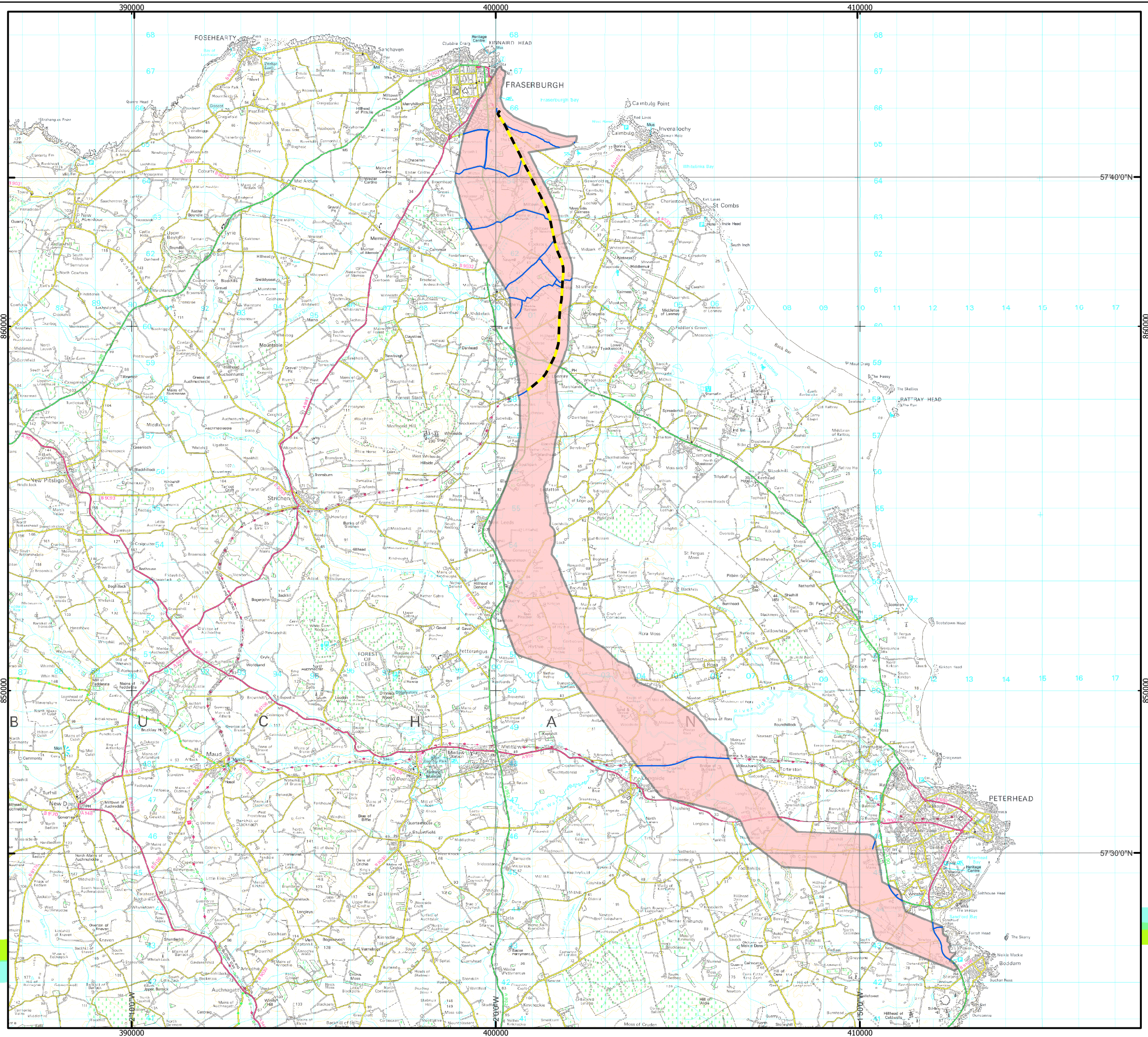
Produced: PH
Reviewed: RH
Approved: RH

Date: 02/12/2011 Revision: B
REF: 8460001-PPW0200-SQW-MAP-001

**Fig 5.6-1 MORL
Project Study Area**

Moray Offshore
Renewables Ltd

© Crown Copyright 2012. All Rights Reserved. Ordnance Survey 1065958
Moray Offshore Renewables Ltd © 2012. This document is the property of contractors and sub-contractors and shall not be reproduced nor transmitted without prior written approval.



Moray Offshore Renewables Ltd

- KEY**
- Fortmartine and Buchan Way (Core Path)
 - Aberdeenshire Council Core Paths within Cable Route Area
 - Onshore Export Cable Route

Horizontal Scale: 1:100,000 A3 Chart
0 2,500 5,000 Meters

Geodetic Parameters: WGS84 UTM Zone 30N

Produced: PH
Reviewed: SB
Approved: CR

Date: 04/06/2012 Revision: A
REF: 8460001-PPW0201-SQW-MAP-002

Fig 5.6-2 Aberdeenshire Council Core Paths including Formartine and Buchan Way

Moray Offshore Renewables Ltd