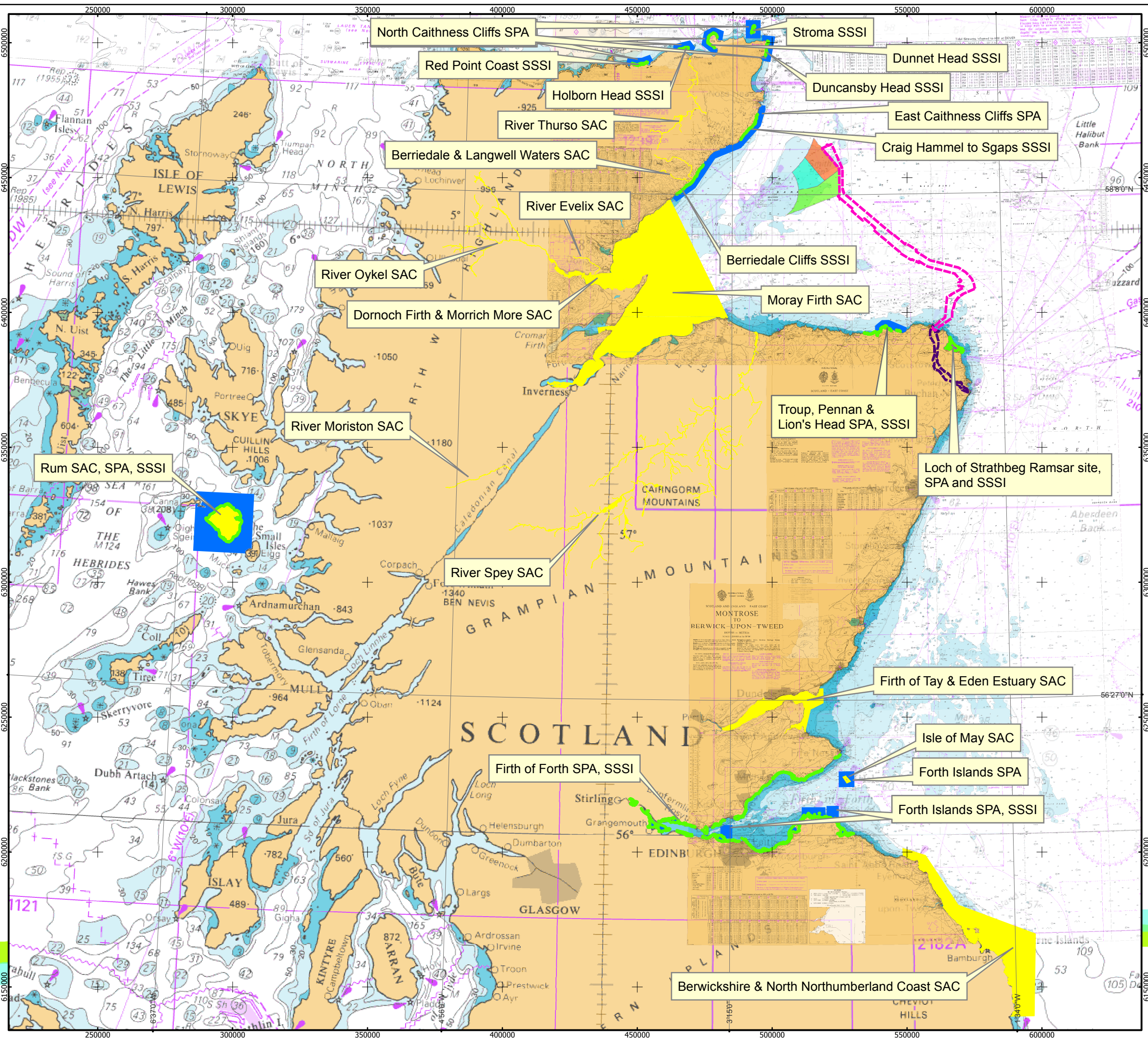


Moray Offshore Renewables Ltd © 2011. This document is the property of contractors and sub-contractors and shall not be reproduced nor transmitted without prior written approval.
 © Scottish National Heritage
 © British Crown Copyright, 2005. All Rights Reserved.



Moray Offshore Renewables Ltd

- KEY**
- Telford
 - Stevenson
 - MacColl
 - Onshore Cable Route
 - Offshore Cable Route
 - Special Protection Area
 - Special Area of Conservation
 - Ramsar site
 - Site of Special Scientific Interest

Only includes designated sites considered within the ES. Additional ornithological sites are considered within Technical Appendix 10.5A.

Horizontal Scale: 1:1,350,000 A3 Chart
 0 30 60 Kilometers

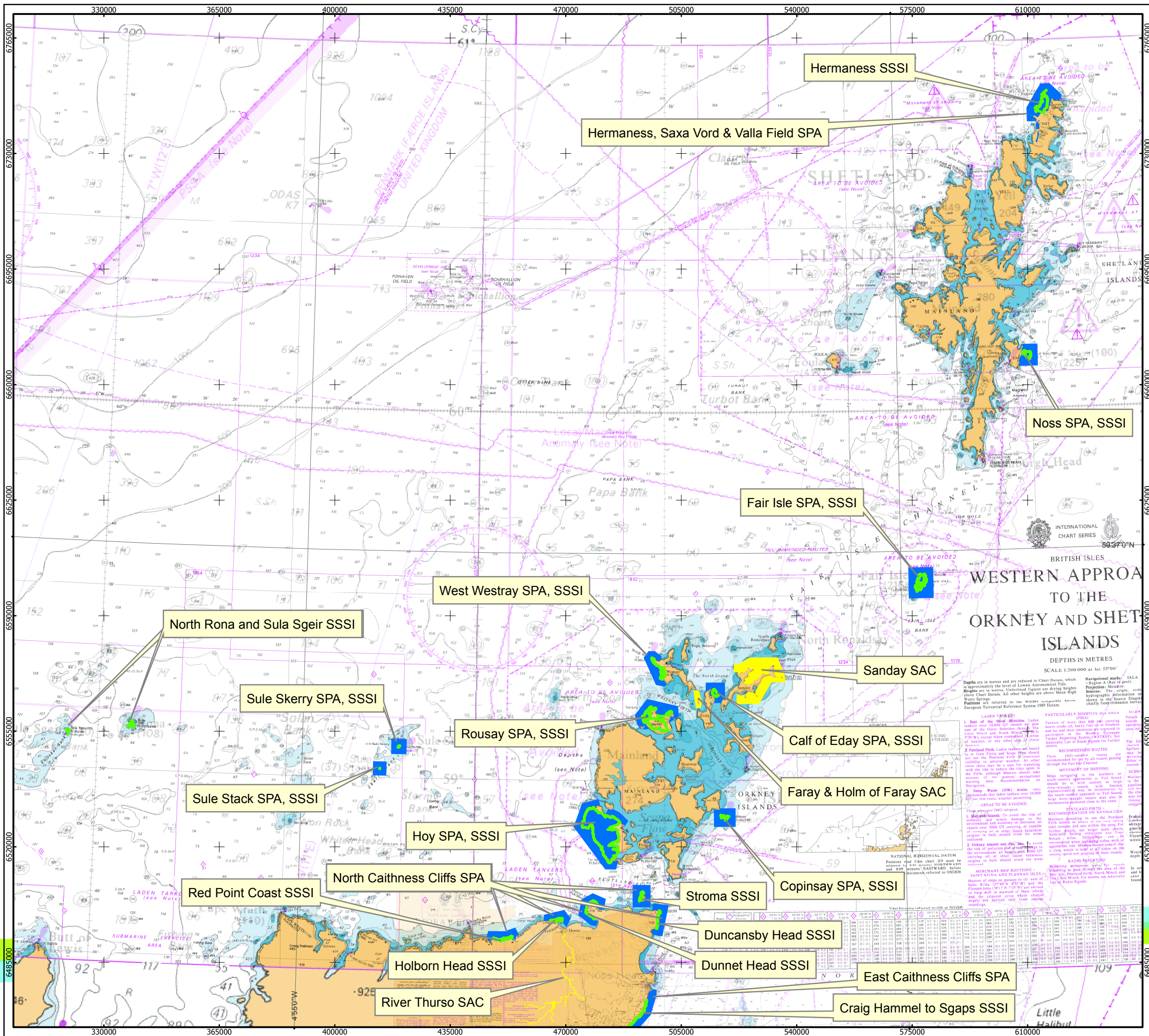
Geodetic Parameters: WGS84 UTM Zone 30N

Produced: LG
 Reviewed: CJP
 Approved: CR

Date: 22/03/2012 Revision: B
 REF: 8460001-PPW0201-NPW-MAP-001

**Figure 4.1-1:
 Designated Sites (1)**

**Moray Offshore
 Renewables Ltd**



Moray Offshore Renewables Ltd

KEY

- Special Protection Area
- Special Area of Conservation
- Site of Special Scientific Interest

Only includes designated sites considered within the ES. Additional ornithological sites are considered within Technical Appendix 10.5A.

Horizontal Scale: 1:1,100,000 A3 Chart

Geodetic Parameters: WGS84 UTM Zone 30N

Produced: LG
 Reviewed: CJP
 Approved: CR

Date: 22/03/2012 Revision: B
 REF: 8460001-PPW0201-NPW-MAP-002

**Figure 4.1-2:
 Designated Sites (2)**

Moray Offshore
 Renewables Ltd

KEY

- Onshore Cable Route
- Cable route corridors 10km buffer
- Offshore Cable Route
- Special Protection Area
- Special Area of Conservation
- Ramsar site
- Site of Special Scientific Interest
- Local Nature Reserve
- Scottish Wildlife Trust Reserve

Only includes designated sites considered within the ES. Additional ornithological sites are considered within Technical Appendix 10.5A.

Horizontal Scale: 1:180,000 A3 Chart

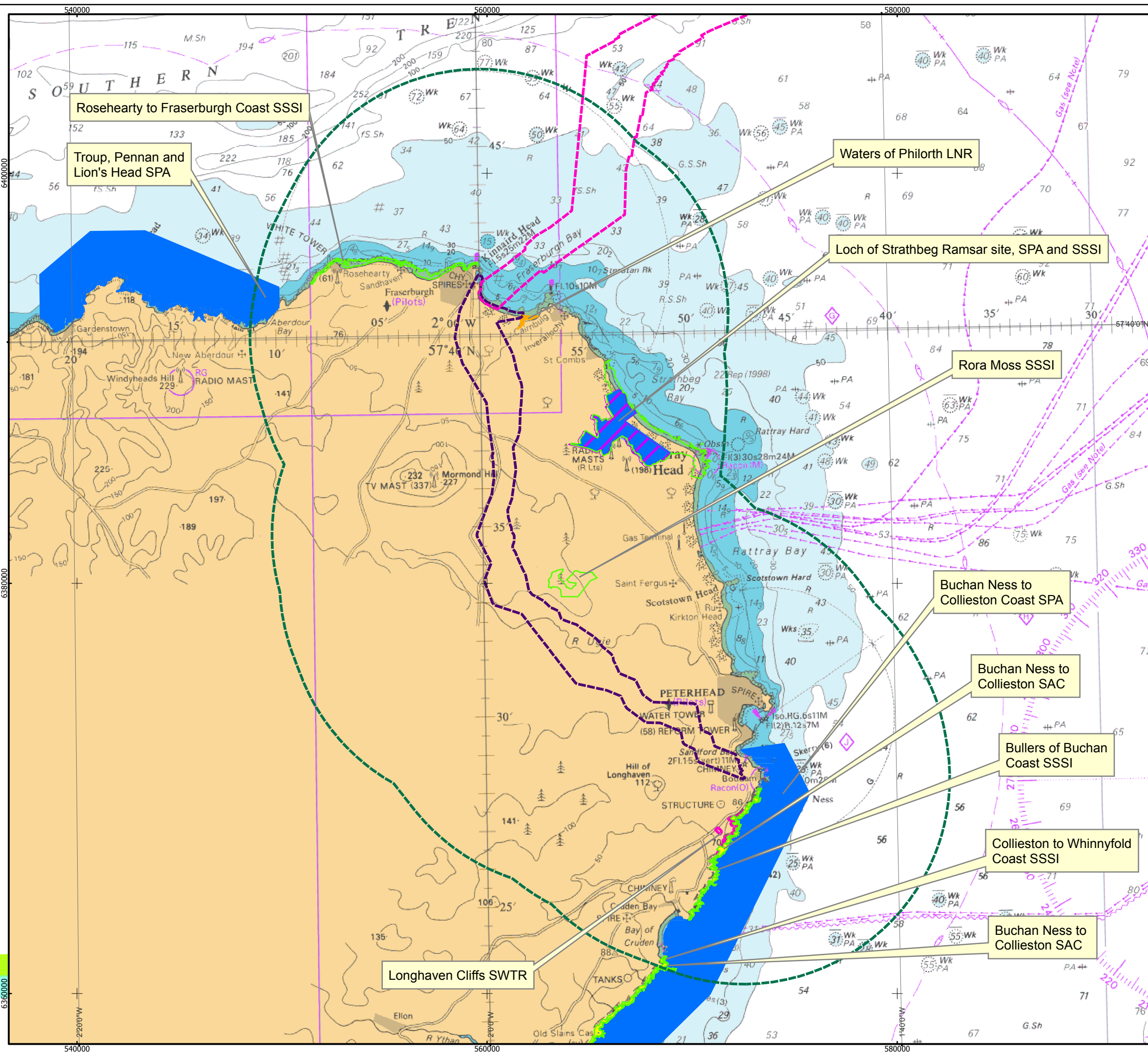
Geodetic Parameters: WGS84 UTM Zone 30N

Produced: LG
 Reviewed: CJP
 Approved: CR

Date: 22/03/2012 Revision: B
 REF: 8460001-PPW0200-NPW-MAP-003

**Figure 4.1-3:
 Designated Sites (3)**

Moray Offshore
 Renewables Ltd



Moray Offshore Renewables Ltd © 2011. This document is the property of contractors and sub-contractors and shall not be reproduced nor transmitted without prior written approval. Seazone Solutions Limited, 2005 [012009.001]. © British Crown Copyright, 2005. All Rights Reserved. © Scottish National Heritage